PROPERTY MAP OF

RUTLAND TOWN

RUTLAND COUNTY

VERMONT

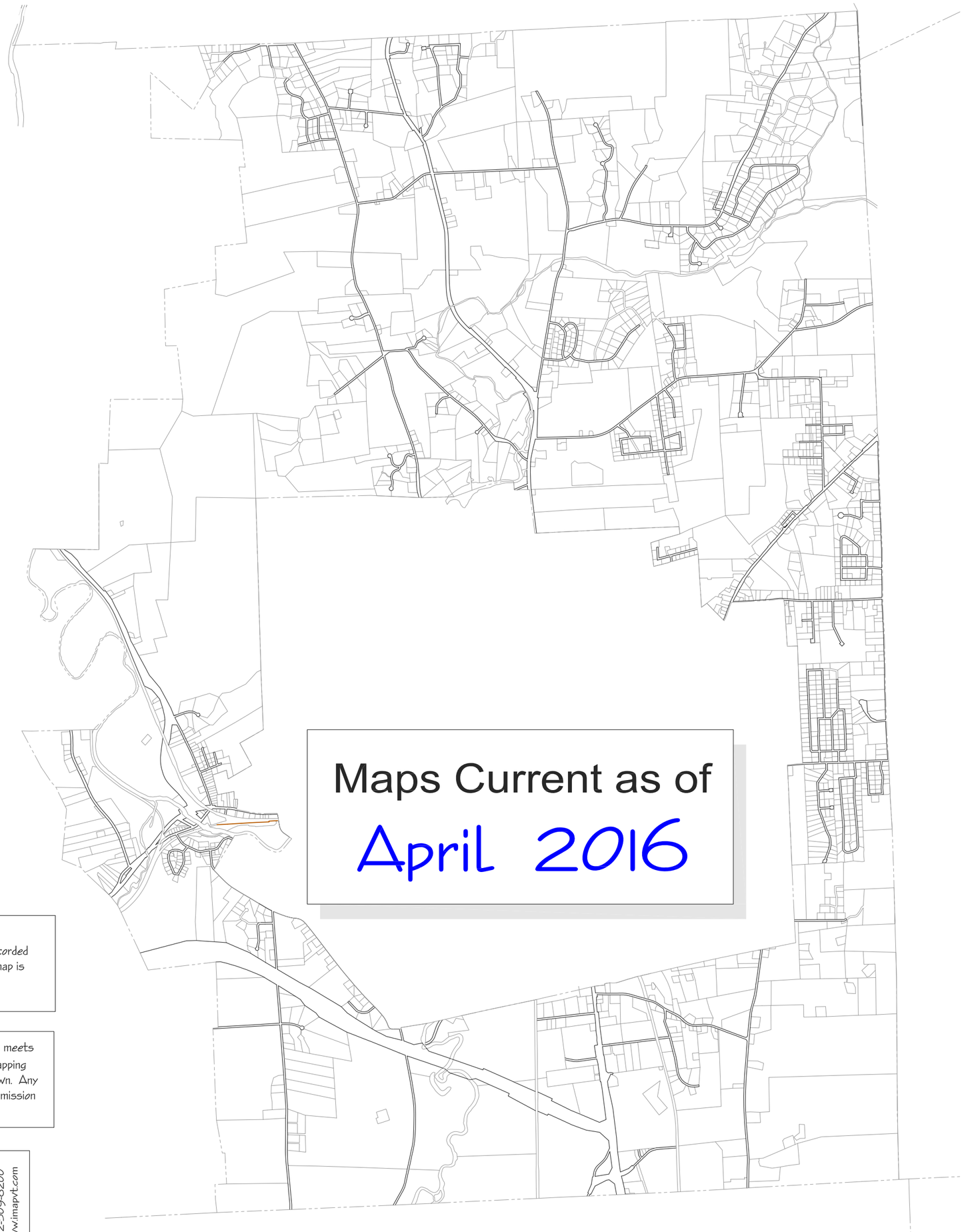

LEGEND OF SYMBOLS

07-20-55	Parcel ID Number
500(s)	Scaled Dimensions
450.15	Deed/Survey Dim.
Lot 23	Subdivision Lot No.
100 A	Deed Acres
100.5 AC	Computed Acres
100.25 AS	Surveyed Acres
7	Vermont Route 7
55	Town Rd Number
	Property Line
	Match Line
	Road Line
	Town Line
	Railroad Bndry.
	Velco Easement
	River as a Property Line
	River thru Parcel
	Rutland Town Land
	Common Ownership Land Hook
R.O.W.	Private R.O.W.

This Map is the Property of the **LISTERS**

Maps Current as of

April 2016

THIS IS NOT A SURVEY...

This Map was prepared from Deeds & Surveys recorded in the Town Clerk's Office. The accuracy of this map is determined by the filed information. ALL INFORMATION IS SUBJECT TO CHANGE

This Map was prepared using AutoCad Map. All Data meets or exceeds specifications outlined in the Vermont Mapping Guidelines. This Map is the sole property of the Town. Any copy, Paper or Digital, shall not be given without permission from the Town.

Digital Mapping Prepared By

RUSSELL GRAPHICS

2207 Lopeton Ave.
Raleigh, NC 27614
802-309-8200
www.imapvt.com

2010 MAP REVISIONS...

Please note the following Maps have been deleted and compbined with other maps to reduce the number of total maps and eliminate match lines. Maps 11, 12, 13, 25, 28, 29, 31, 37, 38, 39 & 40 ar no longer in use. Please see Parcel Map Data Book for current Map Locations.

PARCEL MAPS
24" X 24" SIZE

Copyright (C) 2016 Russell Graphics, All Rights Reserved

Original Maps Completed April 1987

ROAD INDEX

ROAD NAME	MAP
Abbey Ln.	6
Altrui Place	16
Amanda Pl.	7
Annette Terr.	7A
Avenue A	20
Avenue B	20
Barrett Hill Rd.	22
Bellevue Ln.	15
Belock Dr.	32
Birch Knoll	8
Bittersweet Ln.	6
Blue Ridge Dr.	7A
Blueberry Ln.	2,3
Boardman Hill	26,32
Bo's Place	17
Briarwood Dr.	6
Campbell Rd.	27
Cannon Dr.	21
Carmel Pl.	24
Carriage Runn	2
Cedar Ave.	2
Chaffee Ridge	6
Charlie's Pl.	7
Chasanna Dr.	7
Cheney Hill Ln.	2
Clement Rd.	23
Cold River Rd.	35
Colonial Dr.	3,4,7
Columbus Dr.	21
Connor Dr.	15
Countryside Dr.	7
Creek Rd.	32
Crestway Dr.	1
Crossman Dr.	15
Curtis Ave.	35
Curtis Brook	3
Dailey Pl.	30
David Rd.	21
Deborah Dr.	21
Depot Ln.	23
Diamond Run Mall	35
Dyer Rd.	33
East Mtnview. Dr.	17
East Pittsford Rd.	7
East Proctor Rd.	19
East Ridge Terr.	21
Easy St.	7
Elbern Ave.	17
Farnham Ln.	24
Farrell Rd.	34
Fern Pl.	3
Flory Heights	22
Forest Way	8
Georgeanna Blvd.	3
Gleason Rd.	17
Gloria Ave.	7
Grand Ledge Est.	20
Grover Dr.	7
Hawley Ln.	7
Heritage Hill Circle	15
Heritage Hill Place	15
Hitzel Terr.	24
Holiday Dr.	34
Janice Ave.	21
Joshua Pl.	30
Karen Dr.	15
Kathy Dr.	14
Killington Ave.	21
Lester Ln.	6
Lilac Ln.	24
Linda Dr.	7
Lola Dr.	3
Lunt Pl.	8
Lynette Dr.	15

ROAD NAME	MAP
Maplewood Dr.	20
McKinley Ave.	6
Meadow Lake Dr.	4
Meadow Way	15
Messer Lane Pl.	35
Middle Rd.	33
Miller Place	36
Nancy Ln.	21
North End Dr.	17
North Grove St.	6
Notch Rd.	24,30
Oak Ridge Pl.	2
Old Falls Rd.	23
Old Rte. 4A	22
Old Wood Rd.	6
Oles Dr.	1
Oriole Pl.	30
Ox Yoke Dr.	1
Pamela Dr.	1
Park Ln.	8
Patriica Ln.	14
Pennock Ln.	4
Perkins Rd.	30
Pinecrest Rd.	3
Pinnacle Ridge Rd.	2
Post Rd.	7
Post Rd. Ext.	8
Prior Dr.	15
Prospect Hill	2
Quality Ln.	35
Quarterline Rd.	32
Randbury Rd.	34
Red Pine Pl.	30
Ripley Rd.	23
Rob Shawn Pl.	7
Roy Ave.	8
Russell Dr.	7
Ruth Ave.	21
Sadi Pl.	27
Sanborn Pl.	7
Sand Hill Cir.	3
Sawmill Hill Pl.	4
Seward Rd.	34
Shady Pine Pl.	15
Simons Ave.	22
Springbrook Pl.	26
Stratton Rd.	35
Sugarwood Hill	2
Sunset Dr.	24
Susan Ln.	21
Tamarack Ln.	3
Timber Ln.	8
Town Line Rd.	15
Travis Terr.	26
US Rt. 4 East	8,16
US Rt. 4 West	22,23
US Rt. 7 North	2,6,7
US Rt. 7 South	34,35
Victoria Dr.	24
Viewmont Dr.	1
VT Route 3	10,19
West Elbern Ave.	17
West Proctor Rd.	18
West Ridge Terr.	21
Windcrest Rd.	36
Winkfield Rd.	2
Woodland Pl.	27
Wynnridge Dr.	4

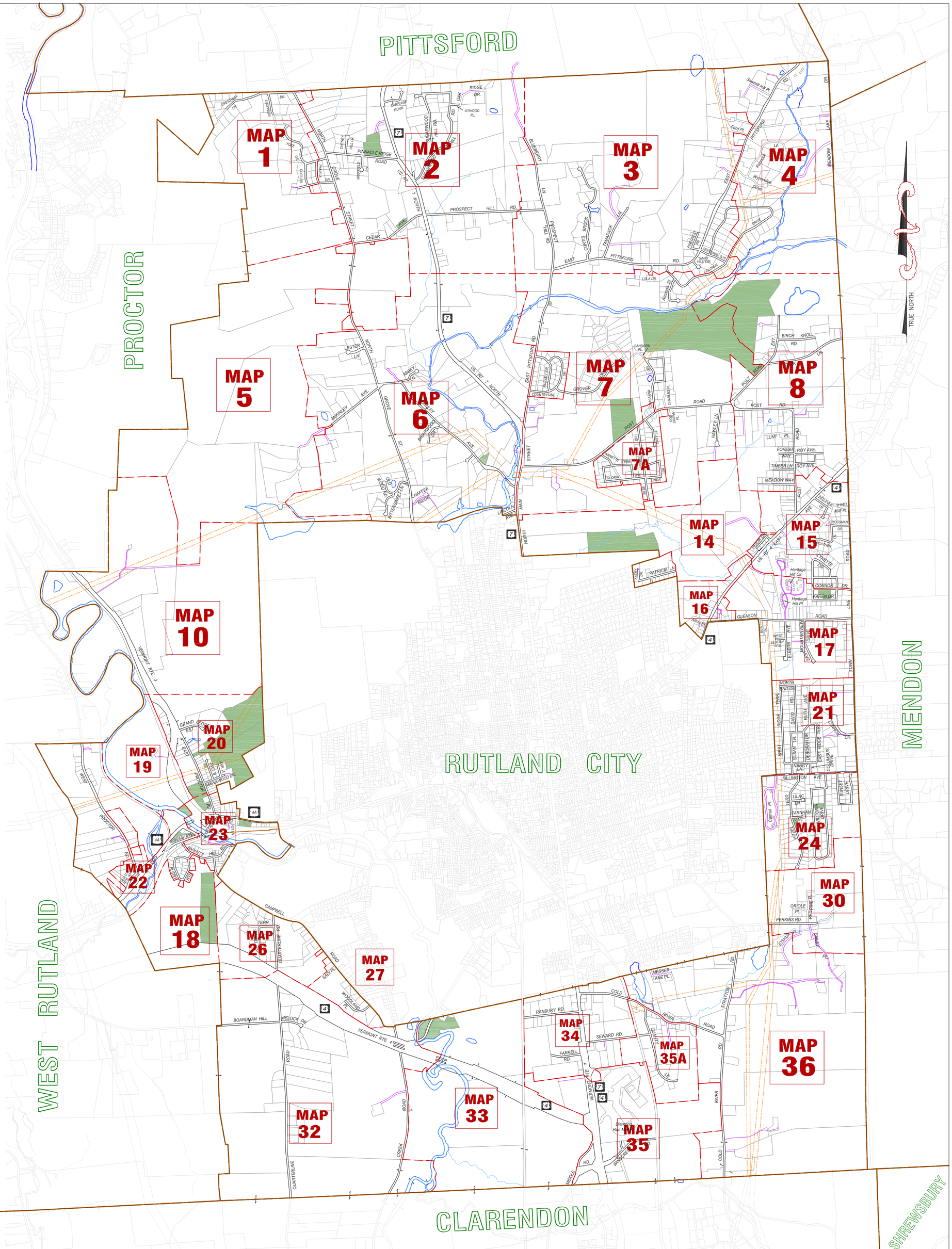

Digital Mapping Prepared by
RUSSELL GRAPHICS
2207 Hopeton Ave.
Raleigh, NC 27614
802-309-8200
www.imapvt.com

This is not a SURVEY...
This Map was prepared from Deeds & Surveys recorded in the Town Clerk's Office. The accuracy of this map is determined by the filed information. ALL INFORMATION IS SUBJECT TO CHANGE

Copyright 2016 Russell Graphics - All rights Reserved

This Map was prepared using AutoCad Map. All Data meets or exceeds specifications outlined in the Vermont Mapping Guidelines. This Map is the sole property of the Town. Any copy, Paper or Digital, shall not be given without permission from the Town.

LEGEND OF SYMBOLS
7-20-45 Parcel ID Number
500(s) Scaled Dimensions
450.15 Deed/Survey Dim.
Lot 23 Subdivision Lot No.
100 A Deed Acres
100.5 AC Computed Acres
100.25 AS Surveyed Acres
7 VT Rte 7
22 Town Rd Number
Property Line
Match Line
Deed Line
Town Line
Railroad Bndry.
Velco Easement
River as a Property Line
River thru Parcel
Rutland Town Land
Common Ownership
Land Hook
Private R.O.W.

NORTH

0 800 1600 4000
Scale in Feet

PROPERTY MAP OF
RUTLAND TOWN
VERMONT

April 2016

INDEX MAP

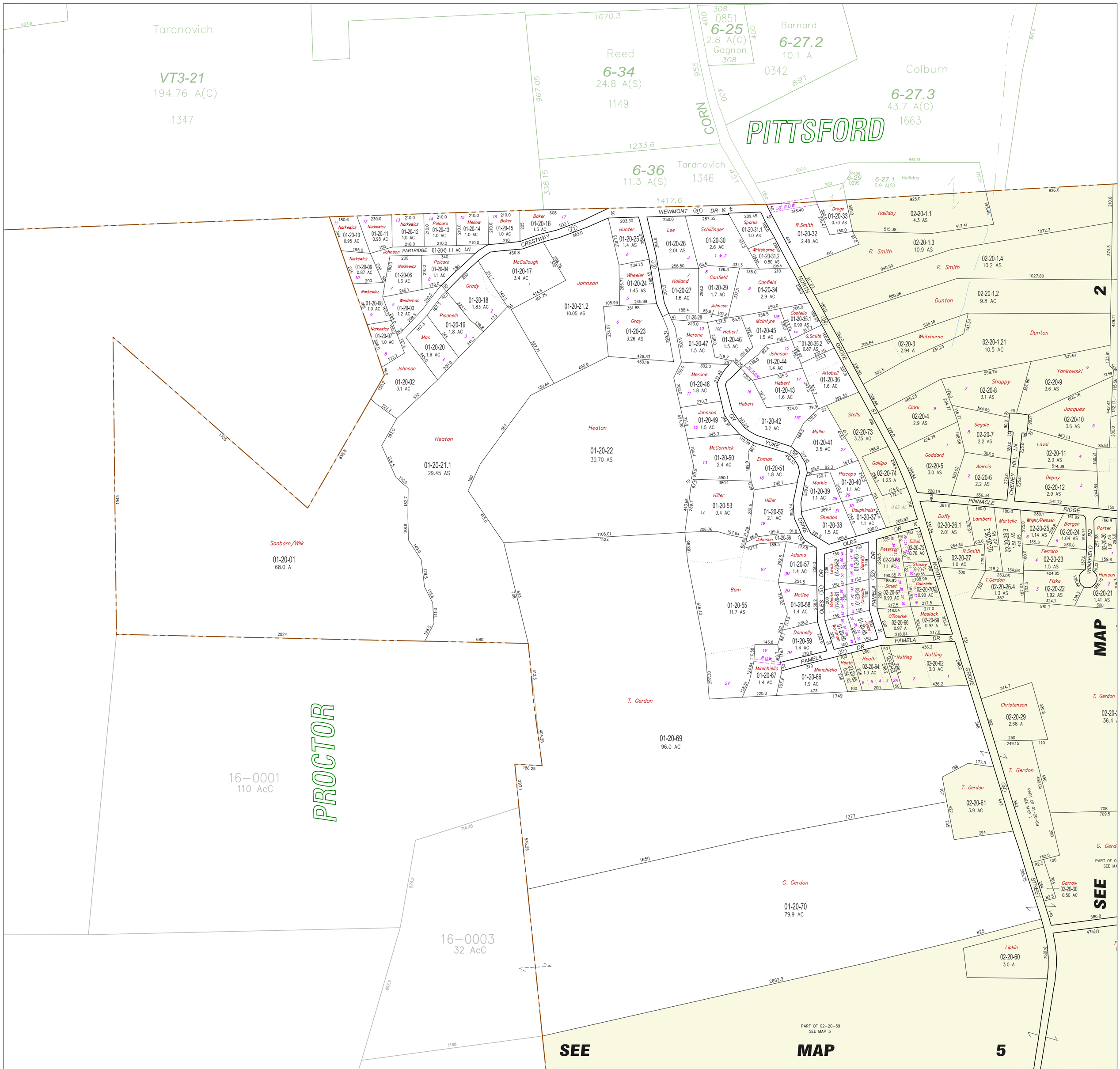

Digital Mapping Prepared By
RUSSELL GRAPHICS
2207 Hopeton Ave.
Raleigh, NC 27614
802-309-8200
www.imapvt.com

This is not a SURVEY...
This Map was prepared from Deeds & Surveys recorded in the Town Clerk's Office. The accuracy of this map is determined by the filed information. ALL INFORMATION IS SUBJECT TO CHANGE.
Copyright 2016 Russell Graphics - All rights Reserved

This Map was prepared using AutoCad Map. All Data meets or exceeds specifications outlined in the Vermont Mapping Guidelines. This Map is the sole property of the Town. Any copy, Paper or Digital, shall not be given without permission from the Town.

LEGEND OF SYMBOLS

- 7-20-45 Parcel ID Number
- 500(s) Scaled Dimensions
- 450.15 Deed/Survey Dim.
- Lot 23 Subdivision Lot No.
- 100 A Deed Acres
- 100.5 AC Computed Acres
- 100.25 AS Surveyed Acres
- 7 VT Rte 7
- (22) Town Rd Number
- Property Line
- Match Line
- Deed Line
- Town Line
- Railroad Bridge
- Velco Easement
- River as a Property Line
- River thru Parcel
- Rutland Town Land
- Common Ownership
- Land Hook
- Private R.O.W.

NORTH

0 100 300 500
Scale in Feet

Map Index

	PITTSFORD	
PROCTOR	2	
5	6	

PROPERTY MAP OF
RUTLAND TOWN
VERMONT

April 2016

MAP 1

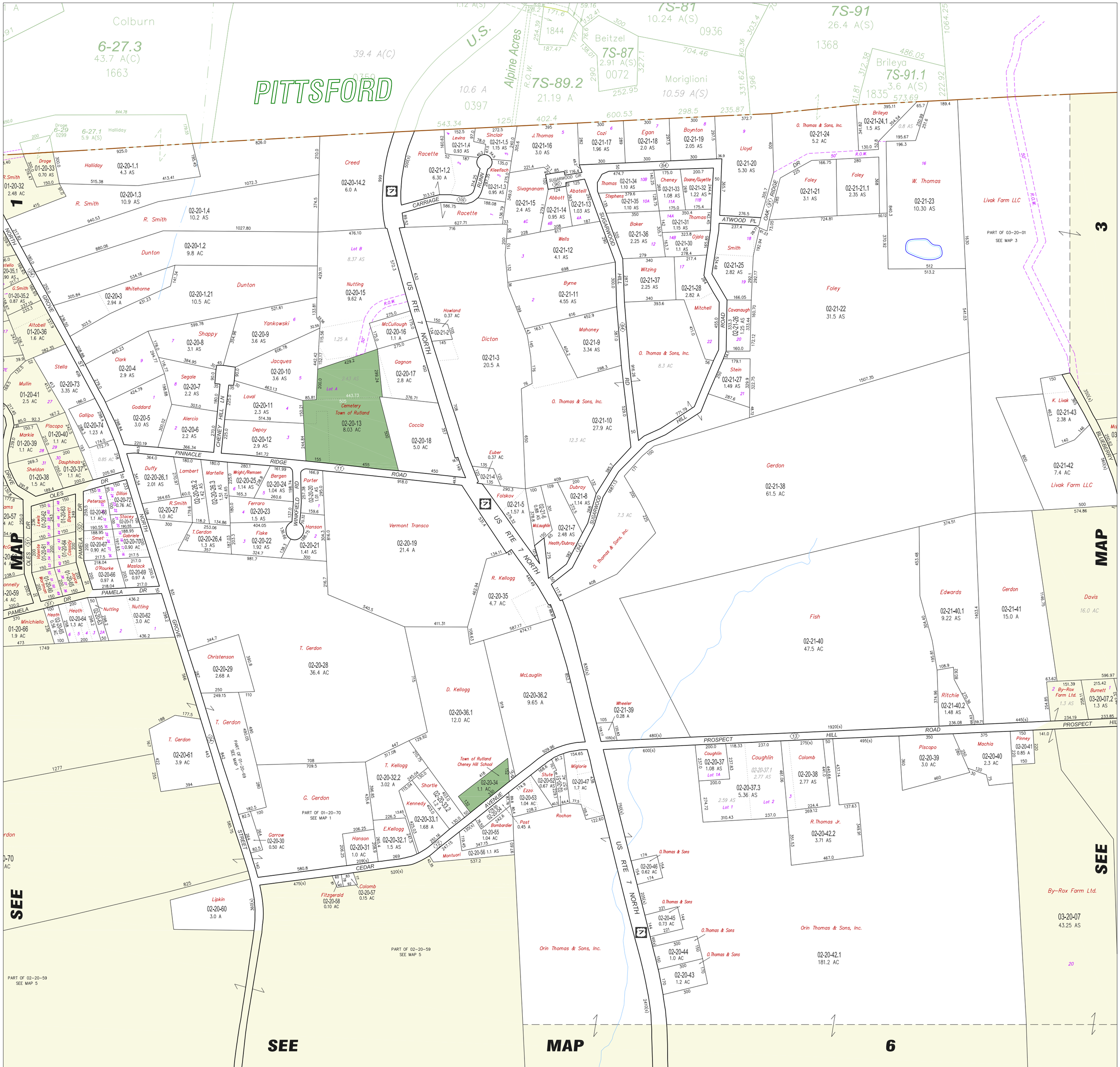

Digital Mapping Prepared By
RUSSELL GRAPHICS
2207 Hopeton Ave.
Raleigh, NC 27614
802-309-8200
www.imapvt.com

This is not a SURVEY...
This Map was prepared from Deeds & Surveys recorded in the Town Clerk's Office. The accuracy of this map is determined by the filed information. ALL INFORMATION IS SUBJECT TO CHANGE
Copyright 2016 Russell Graphics - All rights Reserved

This Map was prepared using AutoCad Map. All Data meets or exceeds specifications outlined in the Vermont Mapping Guidelines. This Map is the sole property of the Town. Any copy, Paper or Digital, shall not be given without permission from the Town.

LEGEND OF SYMBOLS

7-20-45	Parcel ID Number
500(s)	Scaled Dimensions
450.15	Deed/Survey Dim.
Lot 23	Subdivision Lot No.
100 A	Deed Acres
100.5 AC	Computed Acres
101.25 AS	Surveyed Acres
7 (22)	VT Rte 7 / Town Rd Number
	Property Line
	Match Line
	Deed Line
	Town Line
	Railroad Bndry.
	Velco Easement
	River as a Property Line
	River thru Parcel
	Rutland Town Land
	Common Ownership Land Hook
R.O.W.	Private R.O.W.

NORTH

0 100 300 500
Scale in Feet

Map Index

PITTSFORD		
1		3
5	6	7

PROPERTY MAP OF
RUTLAND TOWN
VERMONT

April 2016

MAP 2

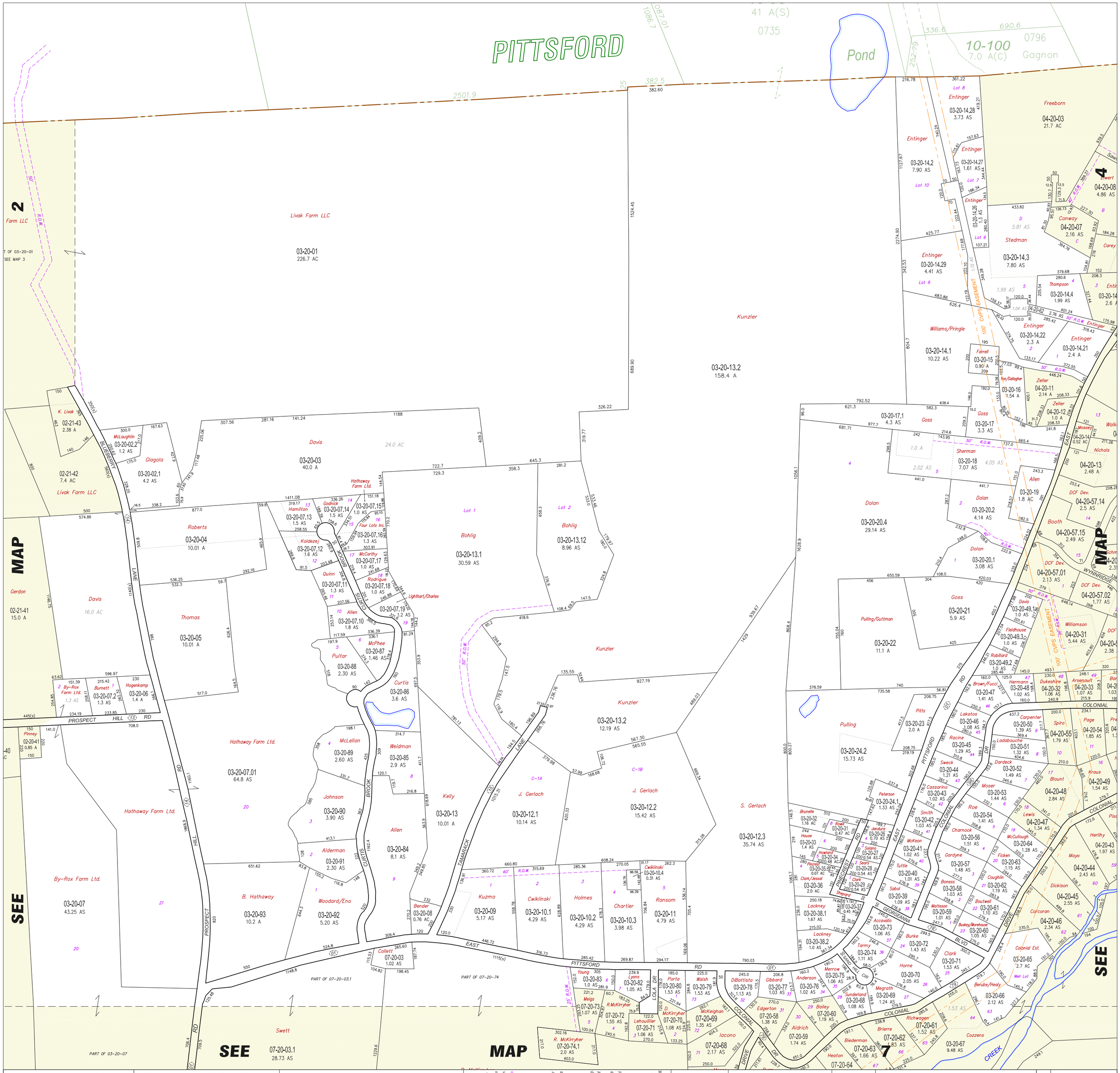
PITTSFORD
MAP 3
SEE MAP 2
SEE MAP 7
Livak Farm LLC
03-20-01
226.7 AC
Kunzler
03-20-13.2
158.4 A
Pond
10-100
7.0 A(C)
Gagnon
0796
Freeborn
04-20-03
21.7 AC
Entinger
03-20-14.2
7.90 AS
03-20-14.28
3.73 AS
03-20-14.27
1.61 AS
03-20-14.26
4.13 AS
03-20-14.29
4.41 AS
03-20-14.1
10.22 AS
03-20-14.3
7.80 AS
Stedman
5.81 AS
Conway
04-20-07
2.16 AS
04-20-08
4.86 AS
Thompson
03-20-14.4
1.99 AS
03-20-14.22
2.3 A
03-20-14.21
2.4 A
Williams/Pringle
Farrell
03-20-15
0.90 A
Yon/Gallagher
03-20-16
1.54 A
Zeller
04-20-11
2.14 A
04-20-12
1.0 A
Goss
03-20-17
3.3 AS
03-20-17.1
4.3 AS
Sherman
03-20-18
7.07 AS
Allen
03-20-19
1.8 AC
Dolan
03-20-20.4
29.14 AS
03-20-20.2
4.14 AS
03-20-20.1
3.08 AS
Goss
03-20-21
5.9 AS
Pulling/Guttman
03-20-22
11.1 A
Pulling
03-20-24.2
15.73 AS
Pitts
03-20-23
2.0 A
Mossey
04-20-14
0.52 AC
Nichols
04-20-13
2.48 A
Booth
04-20-57.15
2.49 AS
04-20-57.14
2.5 AS
04-20-57.01
2.13 AS
04-20-57.02
1.77 AS
Davis
03-20-49.1
1.0 AS
Fieldhouse
03-20-49.3
1.0 AS
Robillard
03-20-49.2
1.0 AS
Williamson
04-20-31
5.44 AS
Brown/Fucci
03-20-47
1.41 AS
Hermann
03-20-48
1.02 AS
Dukeshire
04-20-32
1.06 AS
Arsenault
04-20-33
1.07 AS
Carpenter
03-20-50
1.39 AS
04-20-65
1.79 AS
Ladabouche
03-20-51
1.32 AS
Dardeck
03-20-52
1.49 AS
Moser
03-20-53
1.44 AS
Roe
03-20-54
1.41 AS
Charnock
03-20-56
1.51 AS
McCullough
03-20-64
1.28 AS
Ficken
03-20-63
1.15 AS
Coughlin
03-20-62
1.19 AS
Boutwell
03-20-61
1.10 AS
Buskey/Morehouse
03-20-60
1.05 AS
Clark
03-20-71
1.53 AS
Berube/Healy
03-20-66
2.12 AS
Cozzens
03-20-67
9.48 AS
Colonial Est.
03-20-65
2.7 AC
Corcoran
04-20-46
2.34 AS
Dickison
04-20-45
2.55 AS
Mayo
04-20-44
2.43 AS
Herlihy
04-20-43
1.97 AS
Kraus
04-20-49
1.54 AS
Lewis
04-20-47
1.34 AS
Page
04-20-54
1.85 AS
Spiro
Blount
04-20-48
2.84 AS
Lakatos
03-20-46
1.08 AS
Racine
03-20-45
1.29 AS
Sweck
03-20-44
1.21 AS
Cassarino
03-20-43
1.02 AS
Smith
03-20-42
1.03 AS
McKean
03-20-41
1.02 AS
Tuttle
03-20-40
1.01 AS
Sabol
03-20-39
1.09 AS
Matteson
03-20-59
1.01 AS
Boness
03-20-58
1.03 AS
Gardyne
03-20-57
1.48 AS
Peterson
03-20-24.1
1.33 AS
Brunelle
03-20-32
1.16 AC
Rowe
03-20-31
0.47 AC
Jandura
03-20-26
0.70 AS
Solano
03-20-27
0.54 AS
Sears
03-20-28
0.54 AS
Clark
03-20-29
0.54 AS
Howland
03-20-34
0.48 AC
Pecrest
03-20-35
0.07 AC
Clark/Jessal
03-20-36
2.0 AC
Cwiklinski
03-20-10.4
0.31 AS
Shepard
03-20-37
0.45 AC
Lackney
03-20-38.1
1.67 AS
03-20-38.2
1.0 AS
Accavallo
03-20-73
1.06 AS
Burke
03-20-72
1.43 AS
Tarmy
03-20-74
1.11 AS
Horne
03-20-70
2.05 AS
Megrath
03-20-69
1.24 AS
Sunderland
03-20-68
1.08 AS
Merrow
03-20-75
1.06 AS
Anderson
03-20-76
1.02 AS
Gibbard
03-20-77
1.03 AS
DiBattista
03-20-78
1.13 AS
Bailey
07-20-60
1.19 AS
Aldrich
07-20-59
1.74 AS
Edgerton
07-20-58
1.38 AS
Walsh
03-20-79
1.53 AS
Porta
03-20-80
1.53 AS
Lyons
03-20-82
1.05 AS
Young
03-20-83
1.0 AS
Meigs
07-20-73
1.07 AS
R.McKirryher
07-20-72
1.55 AS
Lehouillier
07-20-71
1.06 AS
D. McKirryher
07-20-70
1.08 AS
McKeighan
07-20-69
1.35 AS
Iacono
07-20-68
2.17 AS
Biederman
07-20-63
1.66 AS
Heaton
07-20-64
Brierre
07-20-62
1.83 AS
Richwagen
07-20-61
1.52 AS
R. McKirryher
07-20-74.1
2.0 AS
Swett
07-20-03.1
28.73 AS
Collett
07-20-03
1.02 AS
Davis
03-20-03
40.0 A
24.0 AC
Bohlig
03-20-13.1
30.59 AS
03-20-13.12
8.96 AS
Lot 1
Lot 2
Hathaway Farm Ltd.
Godnick
03-20-07.15
1.0 AS
03-20-07.14
1.5 AS
Four Lots Inc.
03-20-07.16
1.3 AS
McCarthy
03-20-07.17
1.0 AS
Rodrigue
03-20-07.18
1.0 AS
Lighthart/Charles
03-20-07.19
1.2 AS
Hamilton
03-20-07.13
1.5 AS
Koldezej
03-20-07.12
1.6 AS
Quinn
03-20-07.11
1.3 AS
Allen
03-20-07.10
1.8 AS
McPhee
03-20-87
1.46 AS
Pultar
03-20-88
2.30 AS
Roberts
03-20-04
10.01 A
Thomas
03-20-05
10.01 A
Glagola
03-20-02.1
4.2 AS
McLaughlin
03-20-02.2
1.2 AS
K. Livak
02-21-43
2.38 A
02-21-42
7.4 AC
Gerdon
02-21-41
15.0 A
Davis
16.0 AC
By-Rox Farm Ltd.
1.3 AS
Burnett
03-20-07.2
1.3 AS
Hogenkamp
03-20-06
1.4 A
Pinney
02-20-41
0.85 A
Hathaway Farm Ltd.
03-20-07.01
64.8 AS
By-Rox Farm Ltd.
03-20-07
43.25 AS
B. Hathaway
03-20-93
10.2 A
Woodard/Eno
03-20-92
5.20 AS
Alderman
03-20-91
2.30 AS
Johnson
03-20-90
3.90 AS
McLellan
03-20-89
2.60 AS
Curtis
03-20-86
3.6 AS
Weidman
03-20-85
2.9 AS
Allen
03-20-84
8.1 AS
Bender
03-20-08
0.76 AC
Kelly
03-20-13
10.01 A
J. Gerlach
03-20-12.1
10.14 AS
03-20-12.2
15.42 AS
03-20-12.3
35.74 AS
S. Gerlach
C-1A
C-1B
Kuzma
03-20-09
5.17 AS
Cwiklinski
03-20-10.1
4.29 AS
Holmes
03-20-10.2
4.29 AS
Chartier
03-20-10.3
3.98 AS
Ransom
03-20-11
4.79 AS
PROSPECT HILL RD
PROSPECT RD
BLUEBERRY LANE
BROOK LANE
CURTIS
TAMARACK LANE
EAST PITTSFORD RD
PITTSFORD RD
COLONIAL DR
WYNNRIDGE DRIVE
GEORGEANNA BLVD
PINECREST RD
SANDY HILL CIR
LOLA DR
CVPS EASEMENT
100' R.O.W.
50' R.O.W.
PART OF 03-20-01
SEE MAP 3
PART OF 07-20-03.1
PART OF 07-20-74
PART OF 03-20-07
Digital Mapping Prepared By
RUSSELL GRAPHICS
2207 Hopeton Ave.
Raleigh, NC 27614
802-309-8200
www.imapvt.com
This is not a SURVEY...
This Map was prepared from Deeds & Surveys recorded in the Town Clerk's Office. The accuracy of this map is determined by the filed information. ALL INFORMATION IS SUBJECT TO CHANGE.
Copyright 2016 Russell Graphics - All rights Reserved
This Map was prepared using AutoCad Map. All Data meets or exceeds specifications outlined in the Vermont Mapping Guidelines. This Map is the sole property of the Town. Any copy, Paper or Digital, shall not be given without permission from the Town.
LEGEND OF SYMBOLS
7-20-45 Parcel ID Number
500(e) Scaled Dimensions
450.15 Deed/Survey Dim.
Lot 23 Subdivision Lot No.
100 A Deed Acres
100.5 AC Computed Acres
100.25 AS Surveyed Acres
7 VT Rte 7
(22) Town Rd Number
Property Line
Match Line
Deed Line
Town Line
Railroad Bndry.
Velco Easement
River as a Property Line
River thru Parcel
Rutland Town Land
Common Ownership
Land Hook
Private R.O.W.
NORTH
0 100 300 500
Scale in Feet
Map Index
PITTSFORD
2 4
6 7 8
PROPERTY MAP OF
RUTLAND TOWN
VERMONT
April 2016
MAP 3

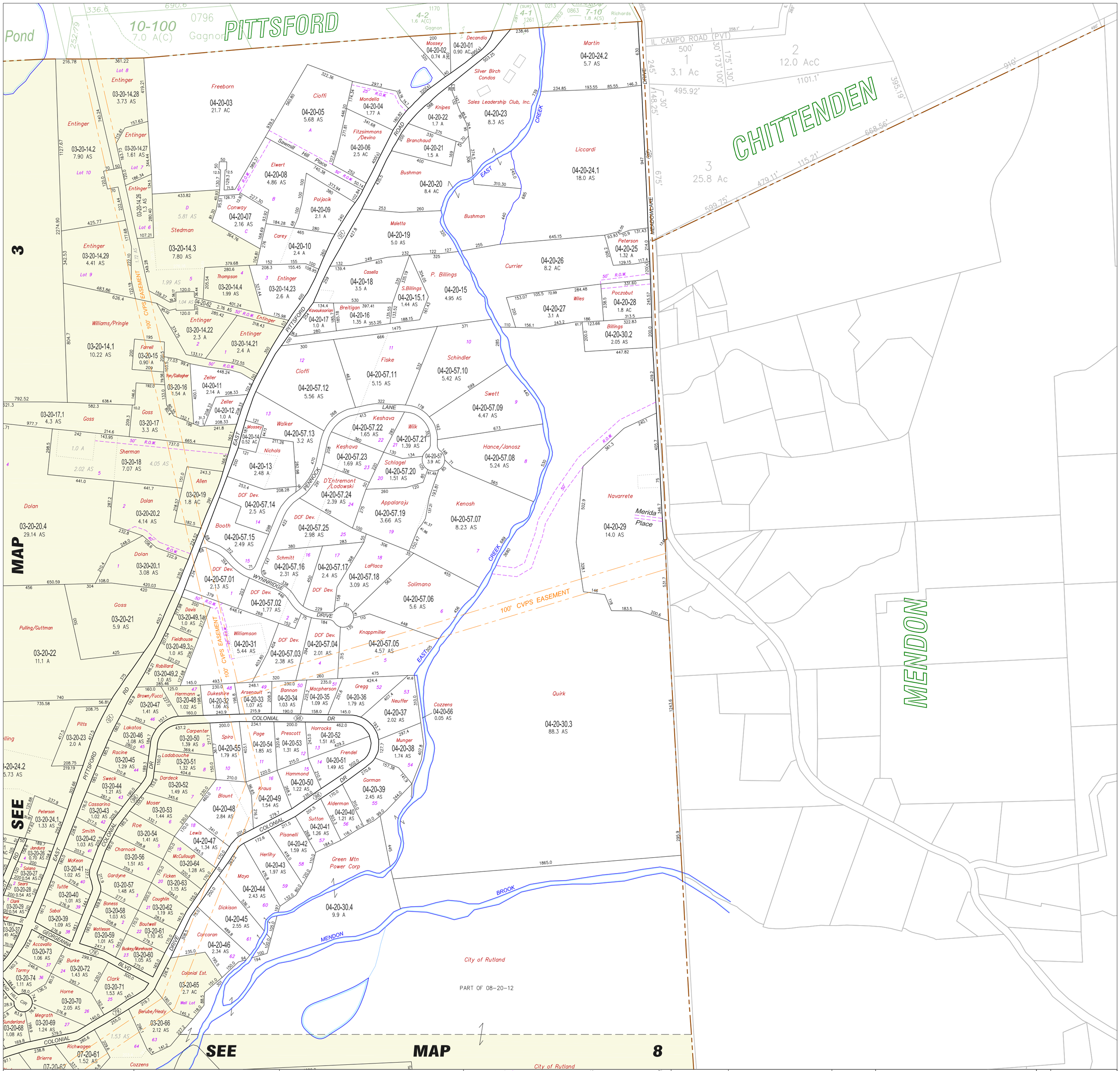

Digital Mapping Prepared By
RUSSELL GRAPHICS
2207 Hopeton Ave.
Raleigh, NC 27614
802-309-8200
www.imapvt.com

This is not a SURVEY...
This Map was prepared from Deeds & Surveys recorded in the Town Clerk's Office. The accuracy of this map is determined by the filed information. ALL INFORMATION IS SUBJECT TO CHANGE
Copyright 2016 Russell Graphics - All rights Reserved

This Map was prepared using AutoCad Map. All Data meets or exceeds specifications outlined in the Vermont Mapping Guidelines. This Map is the sole property of the Town. Any copy, Paper or Digital, shall not be given without permission from the Town.

LEGEND OF SYMBOLS
7-20-45 Parcel ID Number
500(s) Scaled Dimensions
450.15 Deed/Survey Dim.
Lot 23 Subdivision Lot No.
100 A Deed Acres
100.5 AC Computed Acres
100.25 AS Surveyed Acres
7 VT Rte 7
(22) Town Rd Number
Property Line
Match Line
Dead Line
Town Line
Railroad Bndry.
Velco Easement
River as a Property Line
River thru Parcel
Rutland Town Land
Common Ownership
Land Hook
Private R.O.W.

NORTH

0 100 300 500
Scale in Feet

Map Index
PITTSFORD 3 7 8 MENDON

PROPERTY MAP OF
RUTLAND TOWN
VERMONT

April 2016

MAP 4

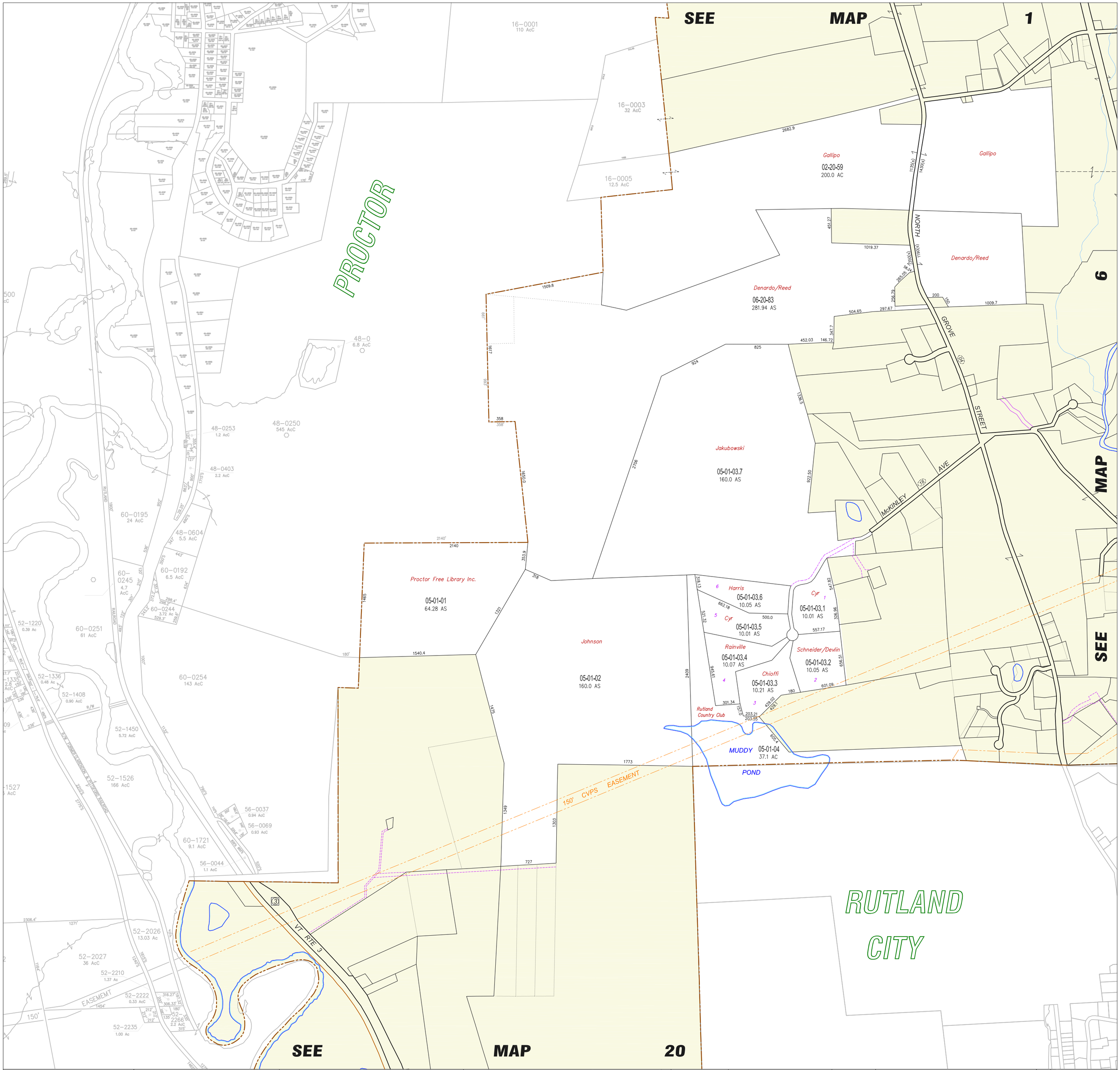

Digital Mapping Prepared By

RUSSELL GRAPHICS

2207 Hopeton Ave.
Raleigh, NC 27614
802-309-8200
www.imapvt.com

This is not a SURVEY...

This Map was prepared from Deeds & Surveys recorded in the Town Clerk's Office. The accuracy of this map is determined by the filed information. ALL INFORMATION IS SUBJECT TO CHANGE

Copyright 2016 Russell Graphics - All rights Reserved

This Map was prepared using AutoCad Map. All Data meets or exceeds specifications outlined in the Vermont Mapping Guidelines. This Map is the sole property of the Town. Any copy, Paper or Digital, shall not be given without permission from the Town.

LEGEND OF SYMBOLS

- 7-20-45 Parcel ID Number
- 500(6) Scaled Dimensions
- 450.15 Deed/Survey Dim.
- Lot 23 Subdivision Lot No.
- 100 A. Deed Acres
- 100.5 AC Computed Acres
- 100.25 AS Surveyed Acres
- 7 VT Rte 7
- (22) Town Rd Number
- Property Line
- Match Line
- Deed Line
- Town Line
- Railroad Bndry.
- Velco Easement
- River as a Property Line
- River thru Parcel
- Rutland Town Land
- Common Ownership Land Hook
- R.O.W.

NORTH

0 200 600 1000
Scale in Feet

Map Index

	2	3
PROCTOR		6
	20	

PROPERTY MAP OF
RUTLAND TOWN
VERMONT

April 2016

MAP 5

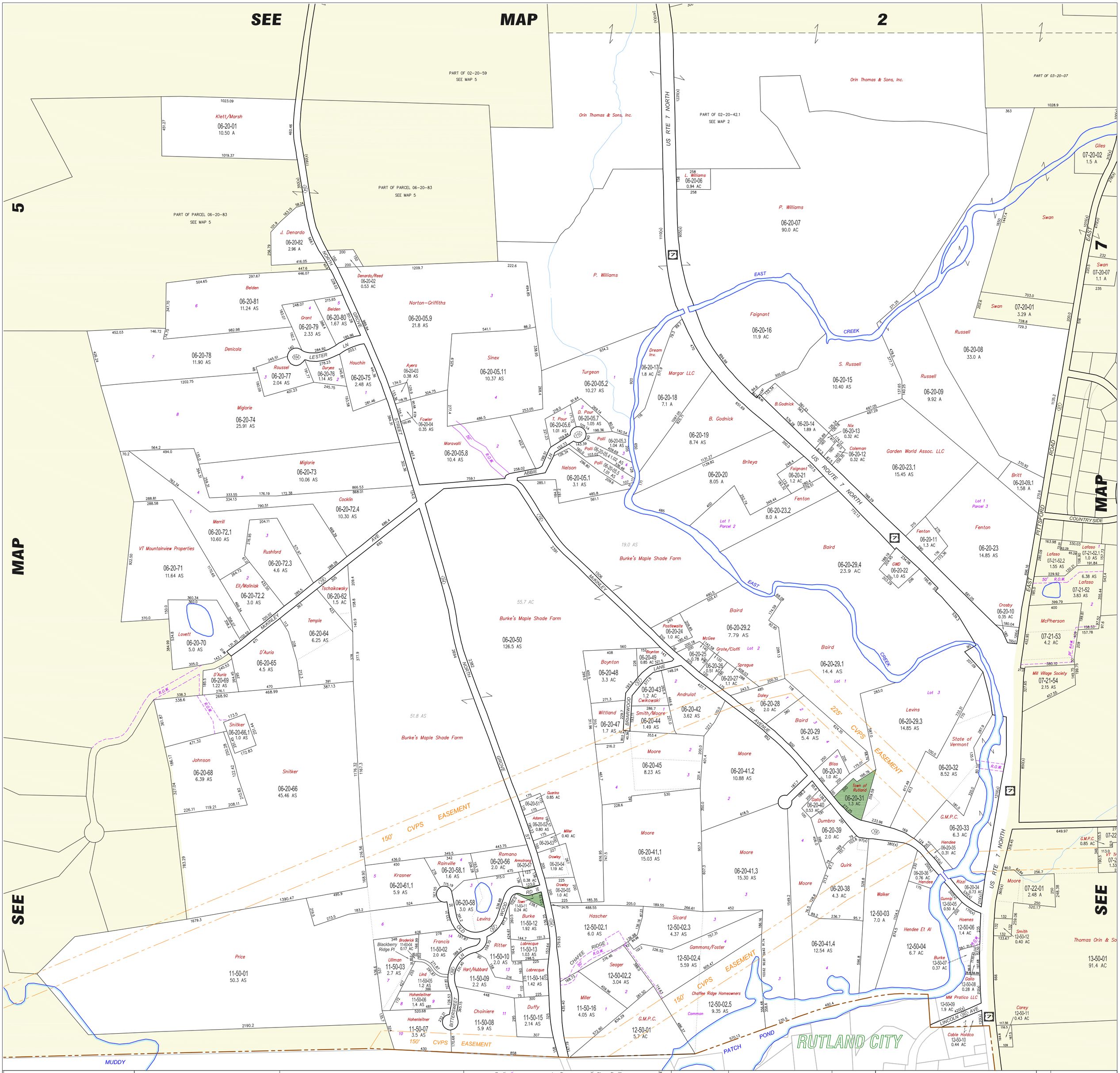

Digital Mapping Prepared By
RUSSELL GRAPHICS
2207 Hopeton Ave.
Raleigh, NC 27614
802-309-8200
www.imapvt.com

This is not a SURVEY...
This Map was prepared from Deeds & Surveys recorded in the Town Clerk's Office. The accuracy of this map is determined by the filed information. ALL INFORMATION IS SUBJECT TO CHANGE.
Copyright 2016 Russell Graphics - All rights Reserved

This Map was prepared using AutoCad Map. All Data meets or exceeds specifications outlined in the Vermont Mapping Guidelines. This Map is the sole property of the Town. Any copy, Paper or Digital, shall not be given without permission from the Town.

LEGEND OF SYMBOLS
7-20-45 Parcel ID Number
500(s) Scalelet Dimensions
450.15 Deed/Survey Dim.
Lot 23 Subdivision Lot No.
100 A Deed Acres
100.5 AC Computed Acres
100.25 AS Surveyed Acres
7 VT Rte 7
(22) Town Rd Number
Property Line
Match Line
Deed Line
Town Line
Railroad Bndy.
Velco Easement
River as a Property Line
River thru Parcel
Rutland Town Land
Common Ownership
Land Hook
Private R.O.W.

NORTH

0 100 300 500
Scale in Feet

Map Index
1 2 3
5 7
20 RUTLAND CITY

PROPERTY MAP OF
RUTLAND TOWN
VERMONT

April 2016

MAP 6

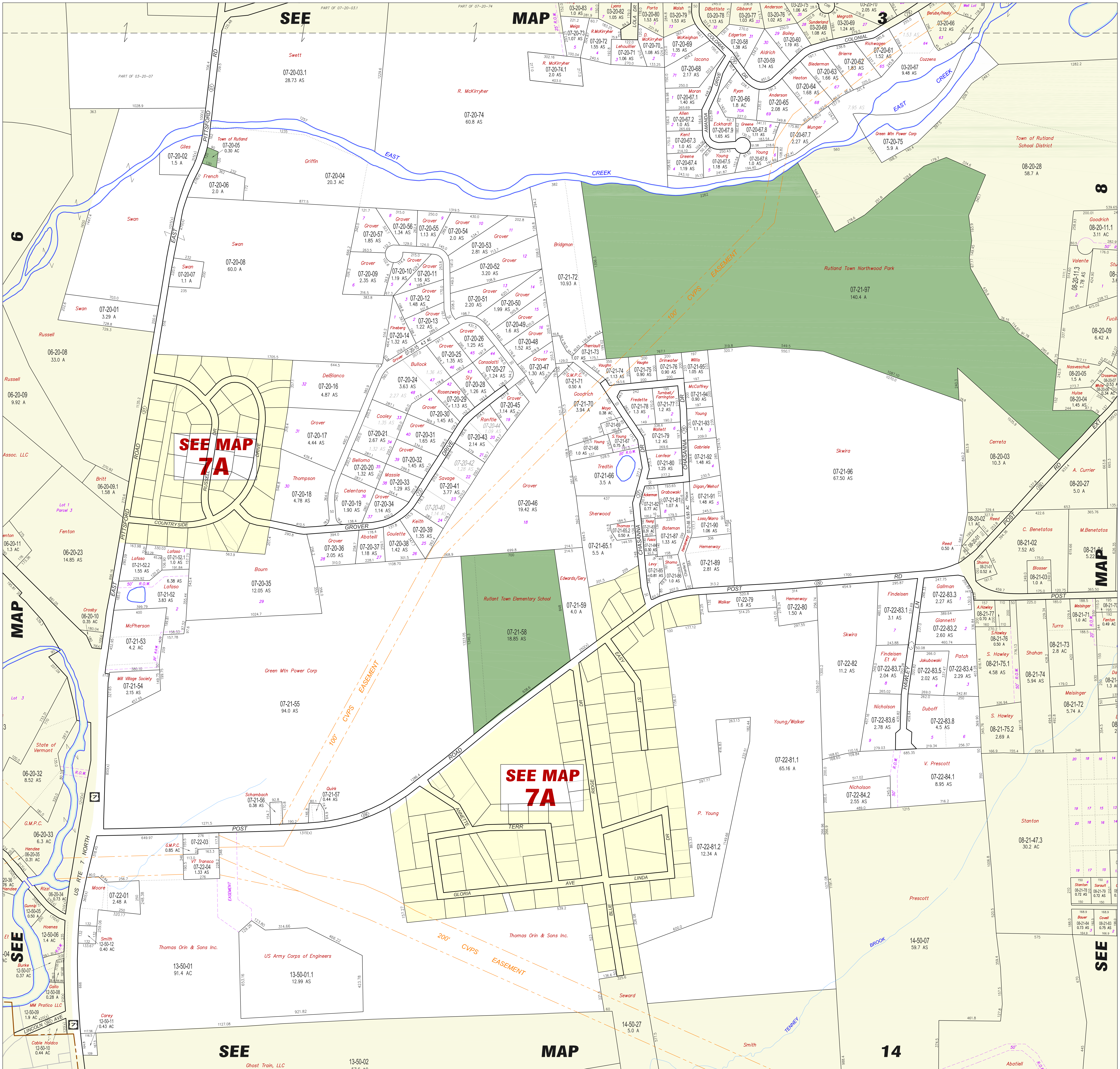

Digital Mapping Prepared By
RUSSELL GRAPHICS
2207 Hopeton Ave.
Raleigh, NC 27614
802-309-8200
www.imapvt.com

This is not a SURVEY...
This Map was prepared from Deeds & Surveys recorded in the Town Clerk's Office. The accuracy of this map is determined by the filed information. ALL INFORMATION IS SUBJECT TO CHANGE.

Copyright 2016 Russell Graphics - All rights Reserved

This Map was prepared using AutoCad Map. All Data meets or exceeds specifications outlined in the Vermont Mapping Guidelines. This Map is the sole property of the Town. Any copy, Paper or Digital, shall not be given without permission from the Town.

LEGEND OF SYMBOLS

- 7-20-45 Parcel ID Number
- 500(s) Scaled Dimensions
- 450.15 Deed/Survey Dim.
- Lot 23 Subdivision Lot No.
- 100 A Deed Acres
- 100.5 AC Computed Acres
- 100.25 AS Surveyed Acres
- 7 VT Rte 7
- (22) Town Rd Number
- Property Line
- Match Line
- Deed Line
- Town Line
- Railroad Bndy.
- Velco Easement
- River as a Property Line
- River thru Parcel
- Rutland Town Land
- Common Ownership Land Hook
- Private R.O.W.

NORTH

0 100 300 500
Scale in Feet

Map Index

2	3	4
6		8
	14	15

PROPERTY MAP OF
RUTLAND TOWN
VERMONT

April 2016

MAP 7

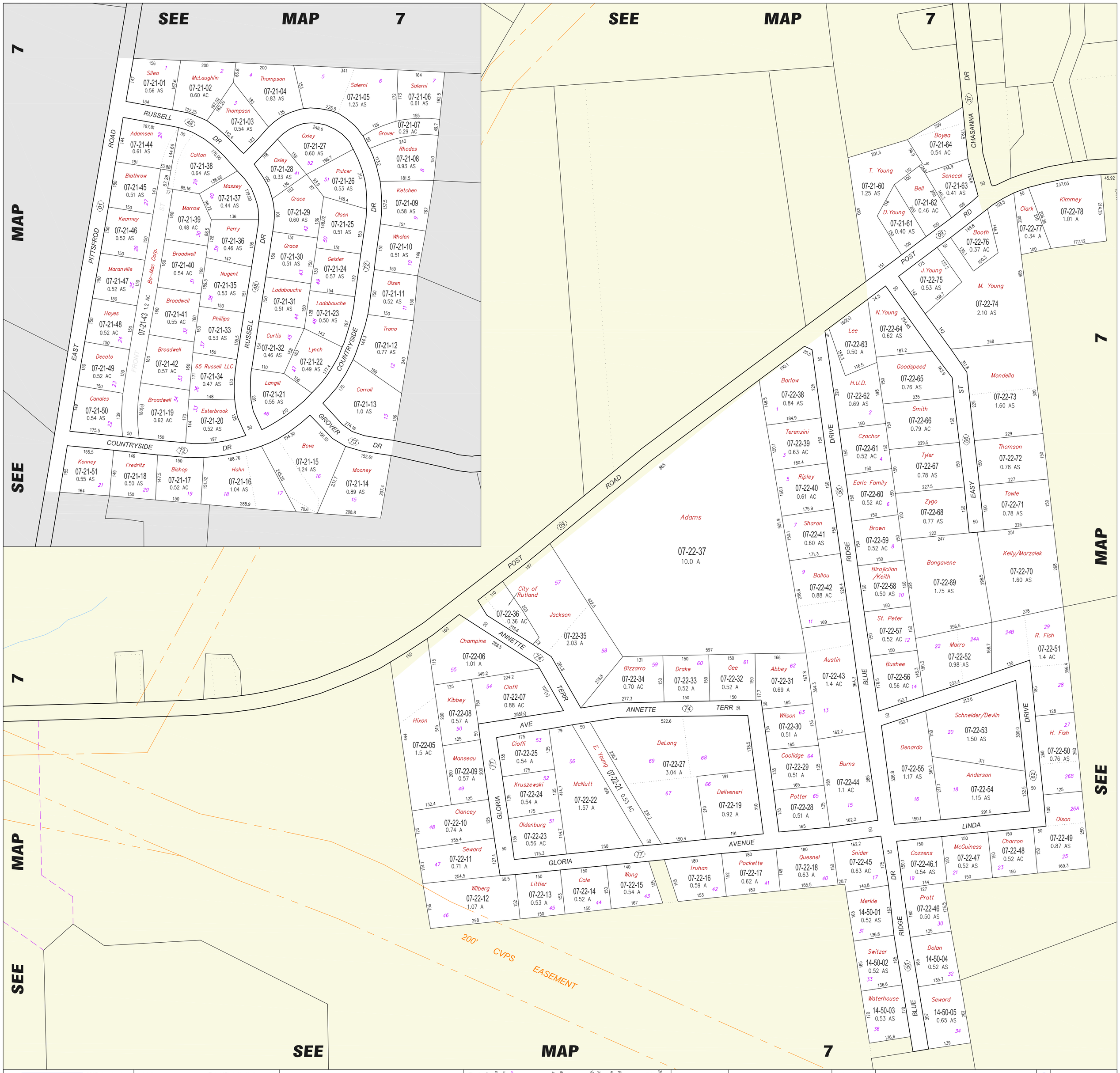

Digital Mapping Prepared By
RUSSELL GRAPHICS
2207 Hopeton Ave.
Raleigh, NC 27614
802-309-8200
www.imapvt.com

This is not a SURVEY...
This Map was prepared from Deeds & Surveys recorded in the Town Clerk's Office. The accuracy of this map is determined by the filed information. ALL INFORMATION IS SUBJECT TO CHANGE.
Copyright 2016 Russell Graphics - All rights Reserved

This Map was prepared using AutoCad Map. All Data meets or exceeds specifications outlined in the Vermont Mapping Guidelines. This Map is the sole property of the Town. Any copy, Paper or Digital, shall not be given without permission from the Town.

LEGEND OF SYMBOLS

- 7-20-45 Parcel ID Number
- 500(s) Scaled Dimensions
- 450.15 Deed/Survey Dim.
- Lot 23 Subdivision Lot No.
- 100 A Deed Acres
- 100.5 AC Computed Acres
- 101.25 AS Surveyed Acres
- 7 VT Rte 7
- (22) Town Rd Number
- Property Line
- Match Line
- Deed Line
- Town Line
- Railroad Bndry.
- Velco Easement
- River as a Property Line
- River thru Parcel
- Rutland Town Land
- Common Ownership Land Hook
- Private R.O.W.

NORTH

0 50 150 250
Scale in Feet

Map Index
7
7

PROPERTY MAP OF
RUTLAND TOWN
VERMONT

April 2016

MAP 7A

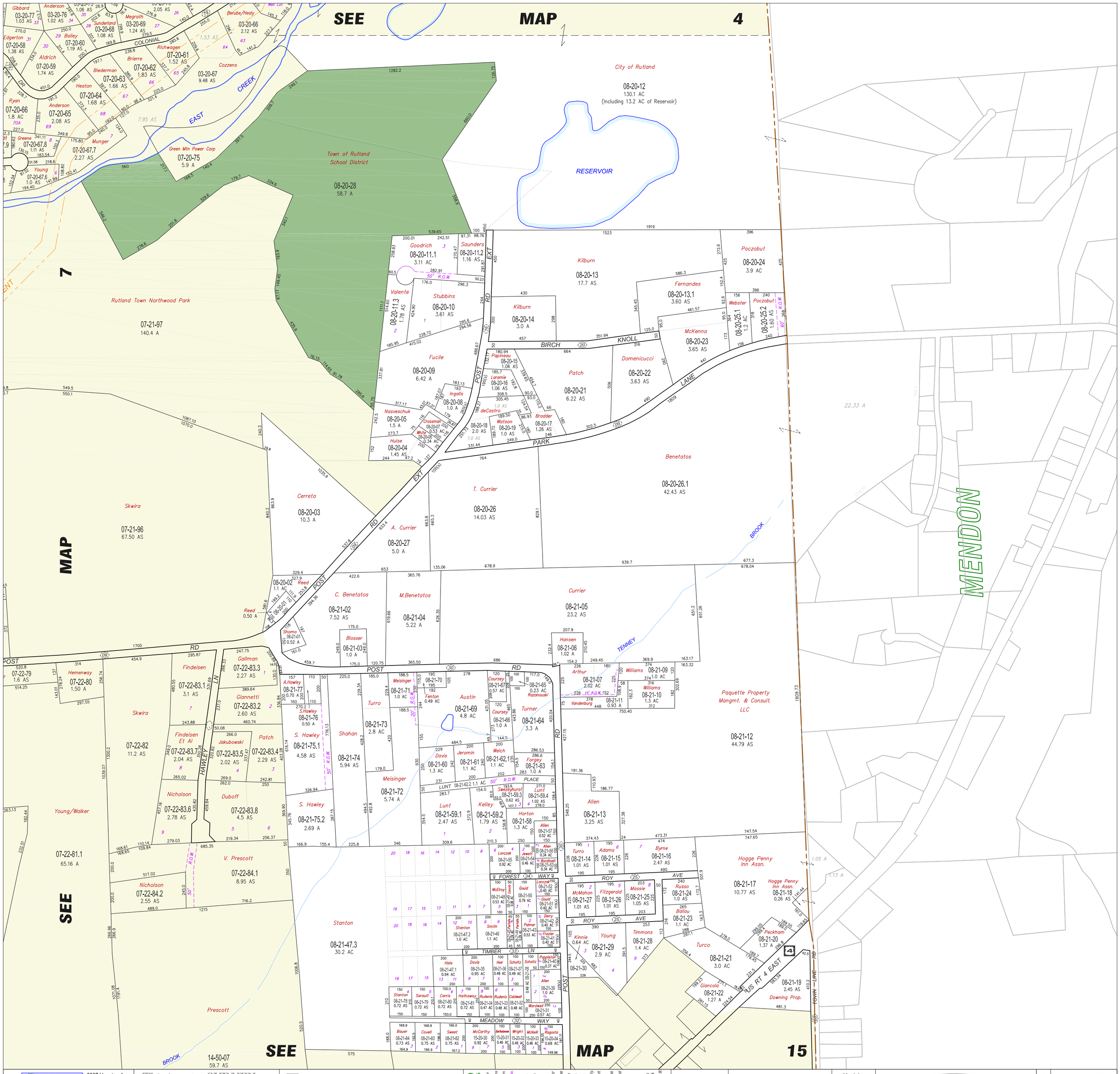

Digital Mapping Prepared By
RUSSELL GRAPHICS
2207 Hopeton Ave.
Raleigh, NC 27614
802-309-8200
www.imapvt.com

This is not a SURVEY...
This Map was prepared from Deeds & Surveys recorded in the Town Clerk's Office. The accuracy of this map is determined by the filed information. ALL INFORMATION IS SUBJECT TO CHANGE

Copyright 2016 Russell Graphics - All rights Reserved

This Map was prepared using AutoCad Map. All Data meets or exceeds specifications outlined in the Vermont Mapping Guidelines. This Map is the sole property of the Town. Any copy, Paper or Digital, shall not be given without permission from the Town.

LEGEND OF SYMBOLS

7-20-45 Parcel ID Number
500(s) Scaled Dimensions
450.15 Deed/Survey Dim.
Lot 23 Subdivision Lot No.
100 A Deed Acres
100.5 AC Computed Acres
100.25 AS Surveyed Acres
7 VT Rte 7
(22) Town Rd Number
Property Line
Match Line
Dead Line
Town Line
Railroad Bridge
Velco Easement
River as a Property Line
River thru Parcel
Rutland Town Land
Common Ownership Land Hook
Private R.O.W.
R.O.W.

NORTH

0 100 300 500
Scale in Feet

Map Index
3 4
7
14 15
MENDON

PROPERTY MAP OF
RUTLAND TOWN
VERMONT

April 2016

MAP 8

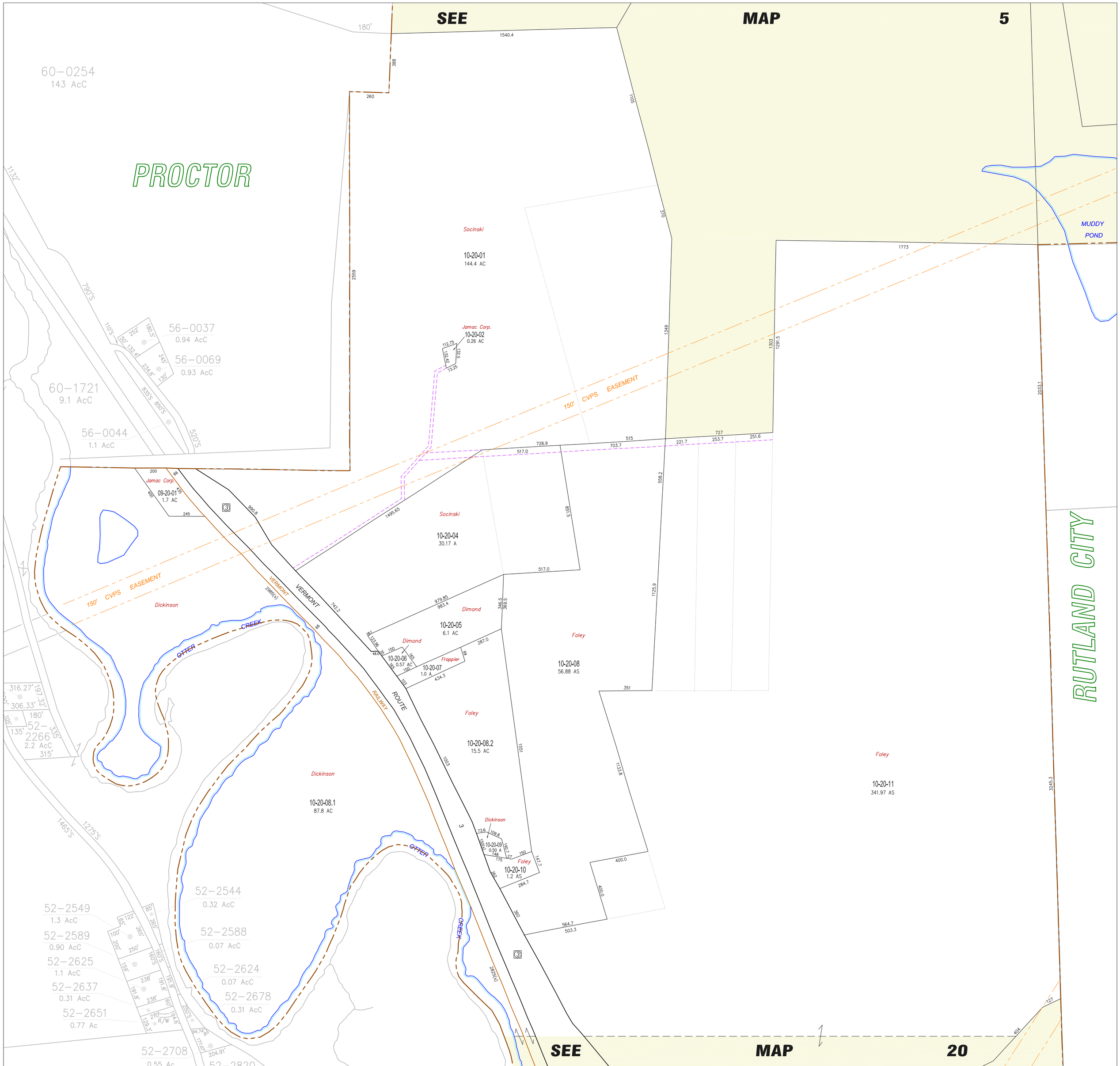

Digital Mapping Prepared By
RUSSELL GRAPHICS
2207 Hopeton Ave.
Raleigh, NC 27614
802-309-8200
www.imapvt.com

This is not a SURVEY...
This Map was prepared from Deeds & Surveys recorded in the Town Clerk's Office. The accuracy of this map is determined by the filed information. ALL INFORMATION IS SUBJECT TO CHANGE.
Copyright 2016 Russell Graphics - All rights Reserved

This Map was prepared using AutoCad Map. All Data meets or exceeds specifications outlined in the Vermont Mapping Guidelines. This Map is the sole property of the Town. Any copy, Paper or Digital, shall not be given without permission from the Town.

LEGEND OF SYMBOLS
7-20-45 Parcel ID Number
500(s) Scaled Dimensions
450.15 Deed/Survey Dim.
Lot 23 Subdivision Lot No.
100 A Deed Acres
100.5 AC Computed Acres
100.25 AS Surveyed Acres
7 VT Rte 7
(22) Town Rd Number
Property Line
Match Line
Deed Line
Town Line
Railroad Bndry
Velco Easement
River as a Property Line
River thru Parcel
Rutland Town Land
Common Ownership
Land Hook
Private R.O.W.

NORTH

0 100 300 500
Scale in Feet

Map Index
5 6
18 20

PROPERTY MAP OF
RUTLAND TOWN
VERMONT

April 2016

MAP 10

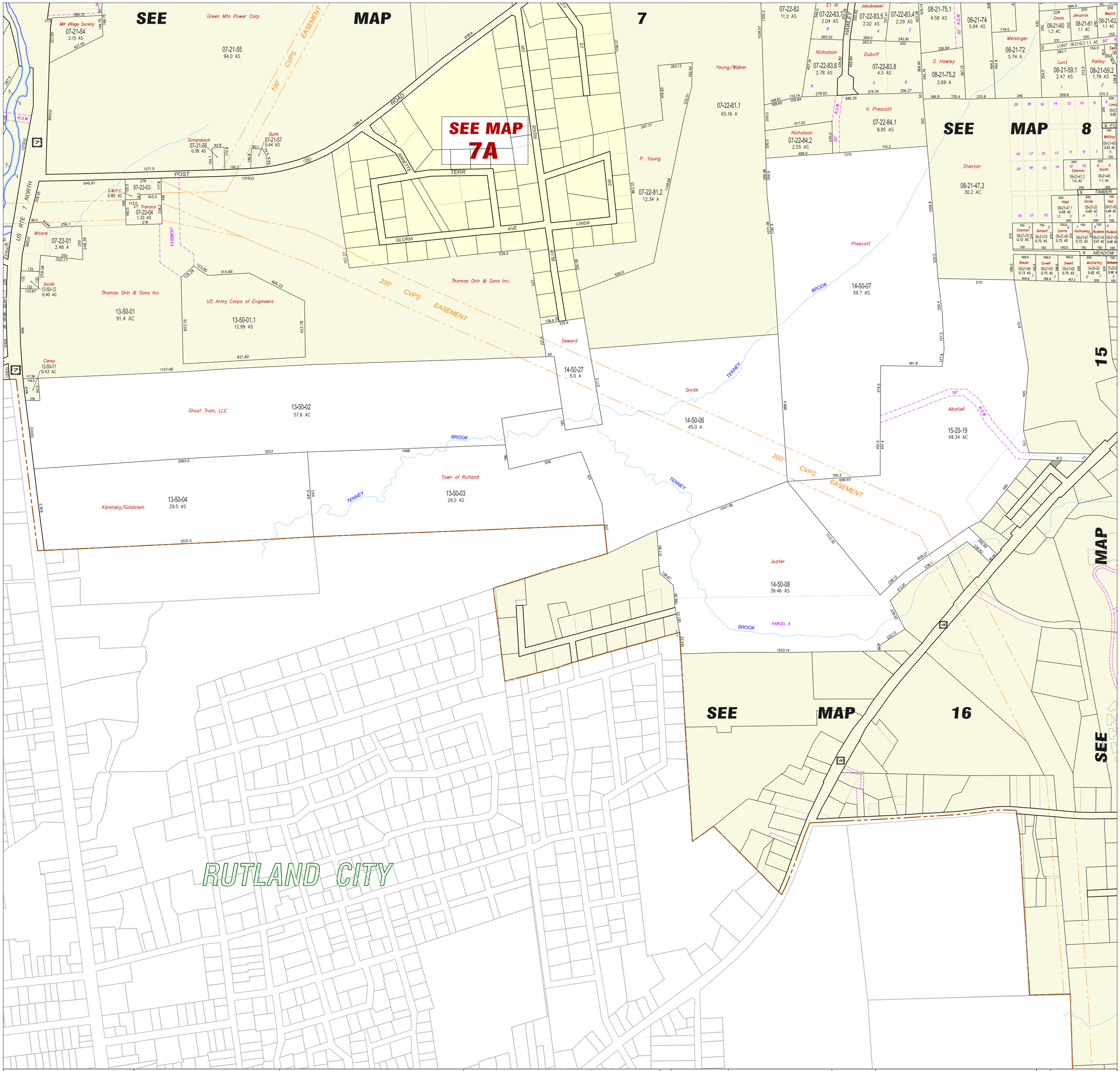

Digital Mapping Prepared By

2207 Hopeton Ave.
Raleigh, NC 27614
802-309-8200
www.imapvt.com

RUSSELL GRAPHICS

This is not a SURVEY...

This Map was prepared from Deeds & Surveys recorded in the Town Clerk's Office. The accuracy of this map is determined by the filed information. ALL INFORMATION IS SUBJECT TO CHANGE

Copyright 2016 Russell Graphics - All rights Reserved

This Map was prepared using AutoCad Map. All Data meets or exceeds specifications outlined in the Vermont Mapping Guidelines. This Map is the sole property of the Town. Any copy, Paper or Digital, shall not be given without permission from the Town.

LEGEND OF SYMBOLS

7-20-45 Parcel ID Number
500(s) Scaled Dimensions
450.15 Deed/Survey Dim.
Lot 23 Subdivision Lot No.
100 A Deed Acres
100.5 AC Computed Acres
100.25 AS Surveyed Acres
7 VT Rte 7
22 Town Rd Number
Property Line
Match Line
Deed Line
Town Line
Railroad Bndry.
Velco Easement
River as a Property Line
River thru Parcel
Rutland Town Land
Common Ownership Land Hook
Private R.O.W.

NORTH

0 100 300 500
Scale in Feet

Map Index

6	7	8
		15
	16	17

PROPERTY MAP OF
RUTLAND TOWN
VERMONT

April 2016

MAP 14

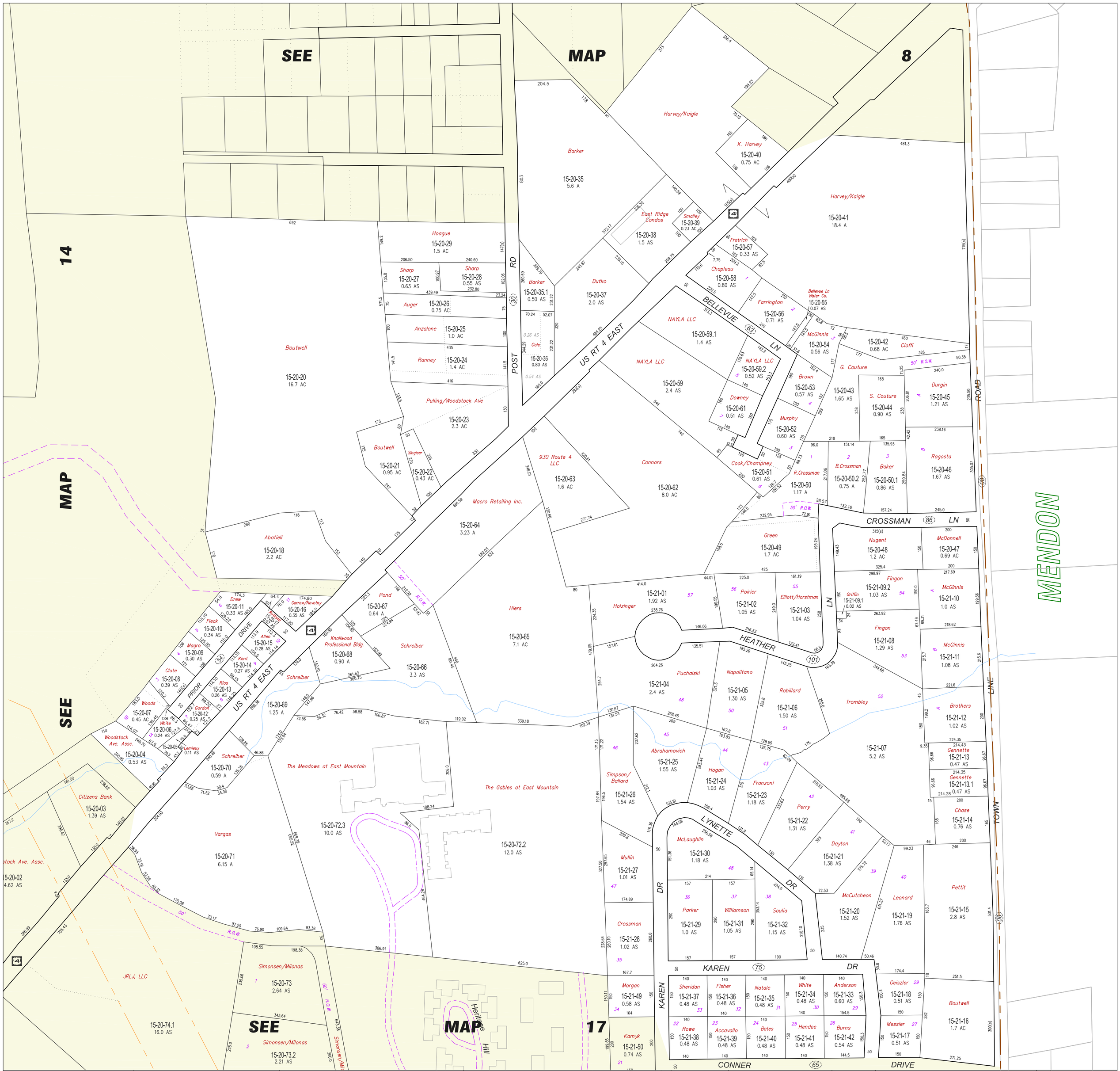

Digital Mapping Prepared By

RUSSELL GRAPHICS

2207 Hopeton Ave.
Raleigh, NC 27614
802-309-8200
www.imapvt.com

This is not a SURVEY...

This Map was prepared from Deeds & Surveys recorded in the Town Clerk's Office. The accuracy of this map is determined by the filed information. ALL INFORMATION IS SUBJECT TO CHANGE

Copyright 2016 Russell Graphics - All rights Reserved

This Map was prepared using AutoCad Map. All Data meets or exceeds specifications outlined in the Vermont Mapping Guidelines. This Map is the sole property of the Town. Any copy, Paper or Digital, shall not be given without permission from the Town.

LEGEND OF SYMBOLS

7-20-45 Parcel ID Number
500(s) Scaled Dimensions
490.15 Deed/Survey Dim.
Lot 23 Subdivision Lot No.
100 A Deed Acres
100.5 AC Computed Acres
100.25 AS Surveyed Acres
7 VT Rte 7
22 Town Rd Number
Property Line
Match Line
Deed Line
Town Line
Railroad Bndry.
Veloc Easement
River as a Property Line
River thru Parcel
Rutland Town Land
Common Ownership Land Hook
Private R.O.W.

NORTH

0 50 150 250
Scale in Feet

Map Index

7	8	MENDON
14		
16	17	

PROPERTY MAP OF
RUTLAND TOWN
VERMONT

April 2016

MAP 15

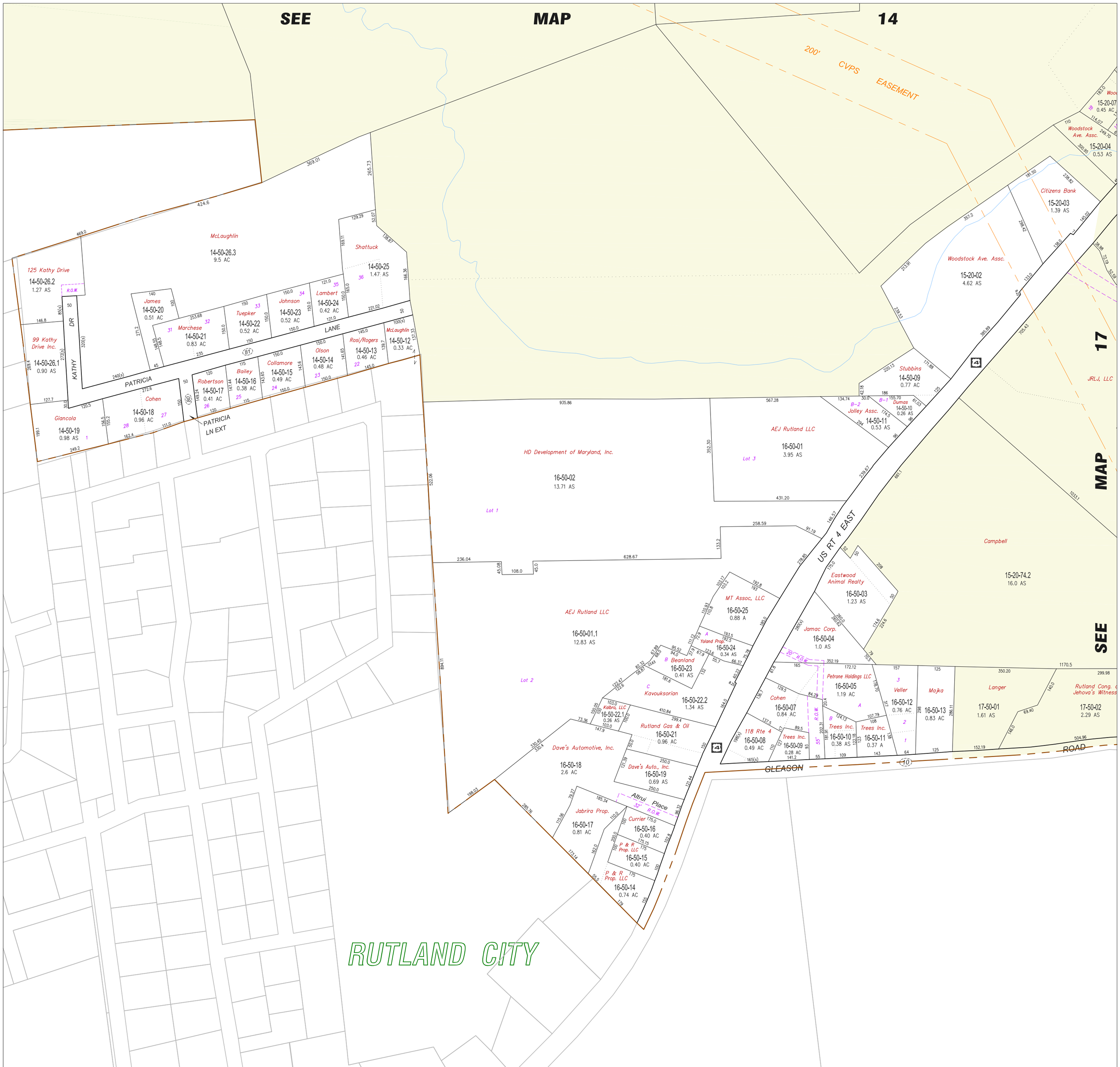

Digital Mapping Prepared By
RUSSELL GRAPHICS
2207 Hopeton Ave.
Raleigh, NC 27614
802-309-8200
www.imapvt.com

This is not a SURVEY...
This Map was prepared from Deeds & Surveys recorded in the Town Clerk's Office. The accuracy of this map is determined by the filed information. ALL INFORMATION IS SUBJECT TO CHANGE.
Copyright 2016 Russell Graphics - All rights Reserved

This Map was prepared using AutoCad Map. All Data meets or exceeds specifications outlined in the Vermont Mapping Guidelines. This Map is the sole property of the Town. Any copy, Paper or Digital, shall not be given without permission from the Town.

LEGEND OF SYMBOLS

- 7-20-45 Parcel ID Number
- 500(s) Scaled Dimensions
- 450.15 Deed/Survey Dim.
- Lot 23 Subdivision Lot No.
- 100 A Deed Acres
- 100.5 AC Computed Acres
- 100.25 AS Surveyed Acres
- 7 VT Rte 7
- (22) Town Rd Number
- Property Line
- Match Line
- Deed Line
- Town Line
- Railroad Bndry.
- Velco Easement
- River as a Property Line
- River thru Parcel
- Rutland Town Land
- Common Ownership
- Land Hook
- R.O.W. Private R.O.W.

NORTH

0 50 150 250
Scale in Feet

Map Index

RUTLAND CITY	14	15
		17
		21

PROPERTY MAP OF
RUTLAND TOWN
VERMONT

April 2016

MAP 16

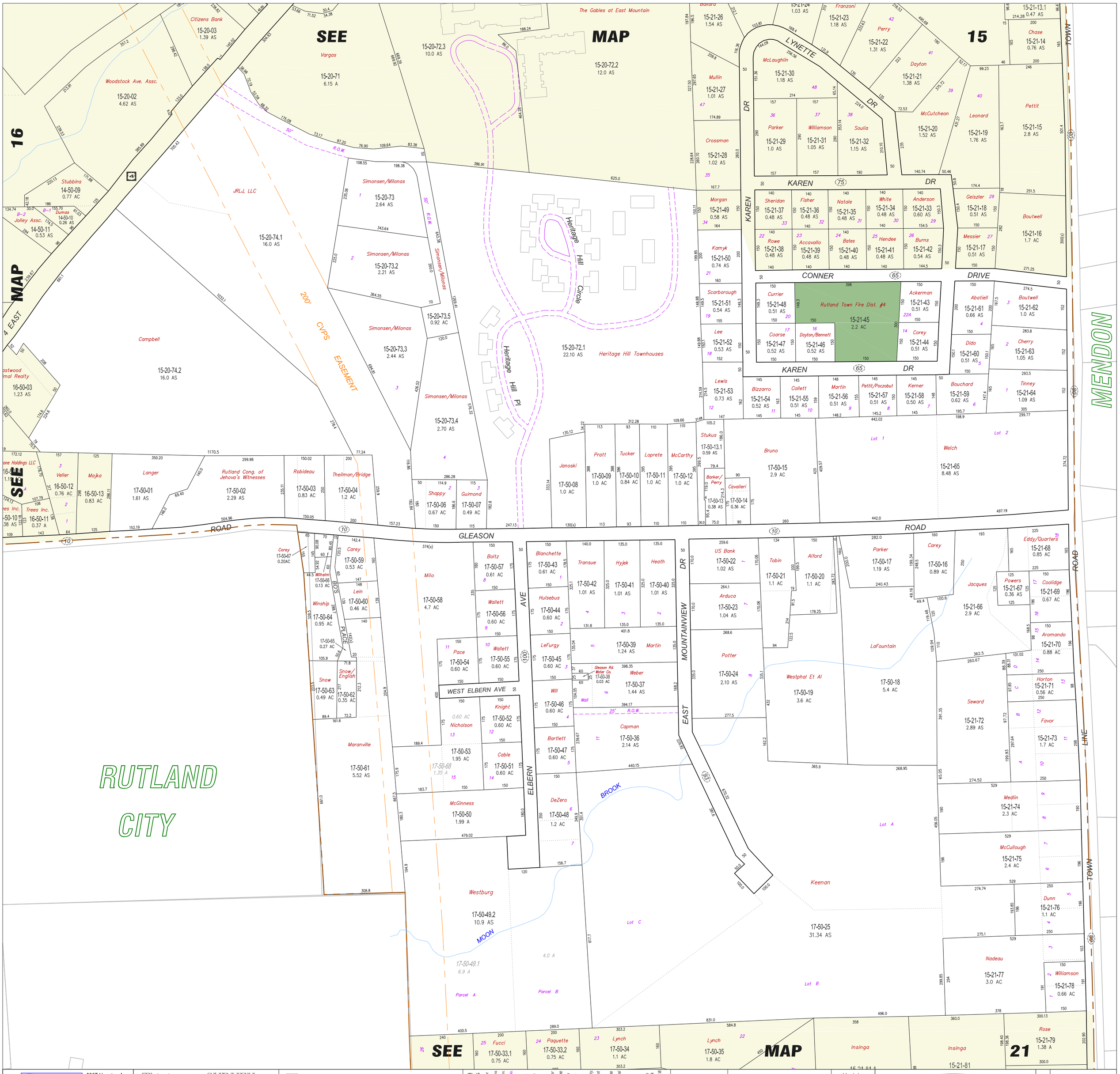

Digital Mapping Prepared By
RUSSELL GRAPHICS
2207 Hopeton Ave.
Raleigh, NC 27614
802-309-8200
www.imapvt.com

This is not a SURVEY...
This Map was prepared from Deeds & Surveys recorded in the Town Clerk's Office. The accuracy of this map is determined by the filed information. ALL INFORMATION IS SUBJECT TO CHANGE.
Copyright 2016 Russell Graphics - All rights Reserved

This Map was prepared using AutoCad Map. All Data meets or exceeds specifications outlined in the Vermont Mapping Guidelines. This Map is the sole property of the Town. Any copy, Paper or Digital, shall not be given without permission from the Town.

LEGEND OF SYMBOLS
7-20-45 Parcel ID Number
500(s) Scaled Dimensions
450.15 Deed/Survey Dim.
Lot 23 Subdivision Lot No.
1.00 A Deed Acres
100.5 AC Computed Acres
100.25 AS Surveyed Acres
7 VT Rte 7
22 Town Rd Number
Property Line
Match Line
Deed Line
Town Line
Railroad Bndry
Velo Easement
River as a Property Line
River thru Parcel
Rutland Town Land
Common Ownership Lot Line
Private R.O.W.

NORTH

0 50 150 250
Scale in Feet

Map Index
14 15
16
21
MENDON

PROPERTY MAP OF
RUTLAND TOWN
VERMONT

April 2016

MAP 17

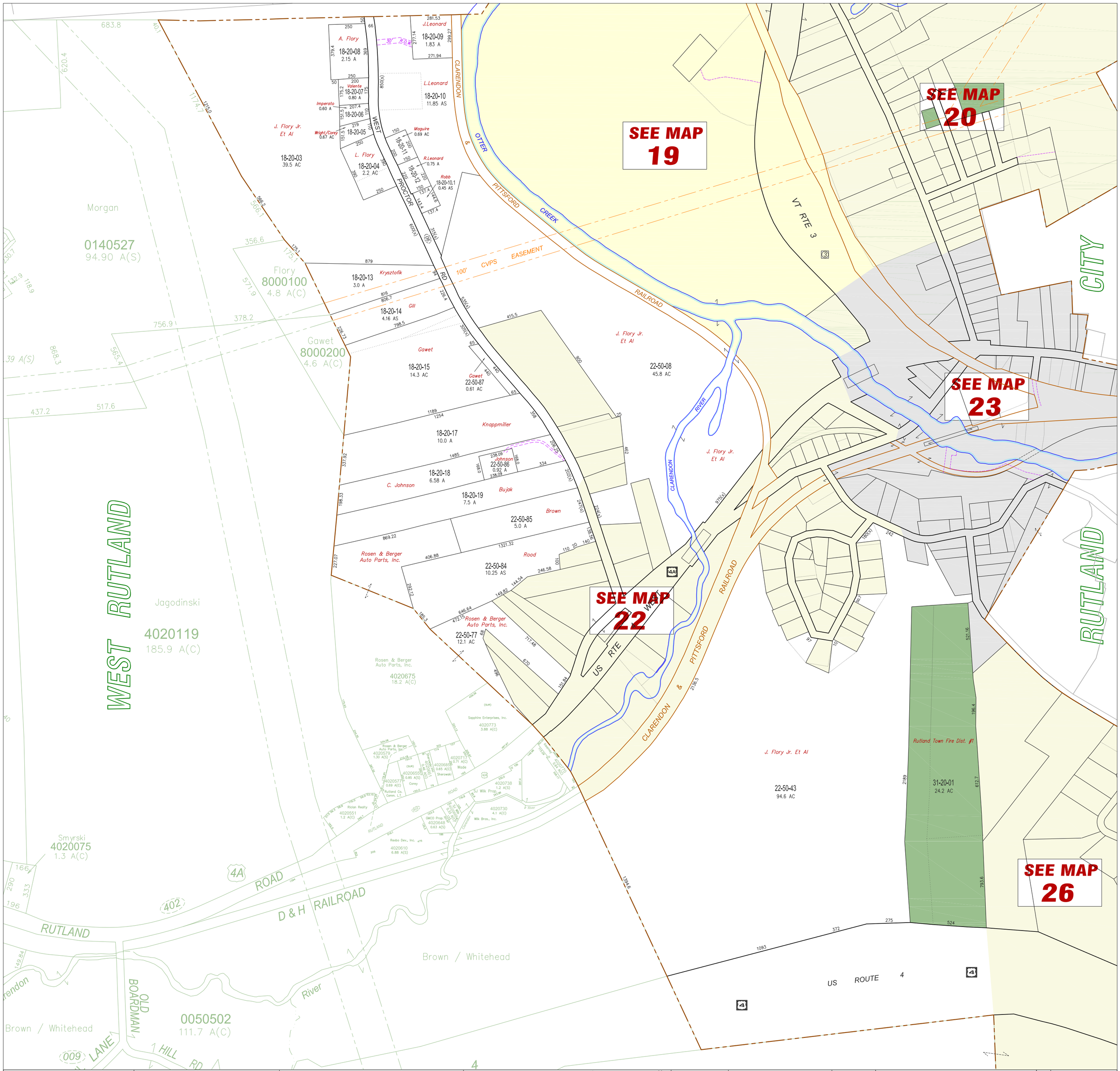

Digital Mapping Prepared By
RUSSELL GRAPHICS
2207 Hopeton Ave.
Raleigh, NC 27614
802-309-8200
www.imapvt.com

This is not a SURVEY...
This Map was prepared from Deeds & Surveys recorded in the Town Clerk's Office. The accuracy of this map is determined by the filed information. ALL INFORMATION IS SUBJECT TO CHANGE.
Copyright 2016 Russell Graphics - All rights Reserved

This Map was prepared using AutoCad Map. All Data meets or exceeds specifications outlined in the Vermont Mapping Guidelines. This Map is the sole property of the Town. Any copy, Paper or Digital, shall not be given without permission from the Town.

LEGEND OF SYMBOLS
7-20-45 Parcel ID Number
500(s) Scaled Dimensions
450.15 Deed/Survey Dim.
Lot 23 Subdivision Lot No.
100 A Deed Acres
100.5 AC Computed Acres
100.25 AS Surveyed Acres
7 VT Rte 7
(22) Town Rd Number
Property Line
Match Line
Deed Line
Town Line
Railroad Bndry.
Velco Easement
River as a Property Line
River thru Parcel
Rutland Town Land
Common Ownership
Land Hook
Private R.O.W.

NORTH

0 100 300 500
Scale in Feet

Map Index
WEST RUTLAND 10
RUTLAND CITY 32

PROPERTY MAP OF
RUTLAND TOWN
VERMONT

April 2016

MAP 18

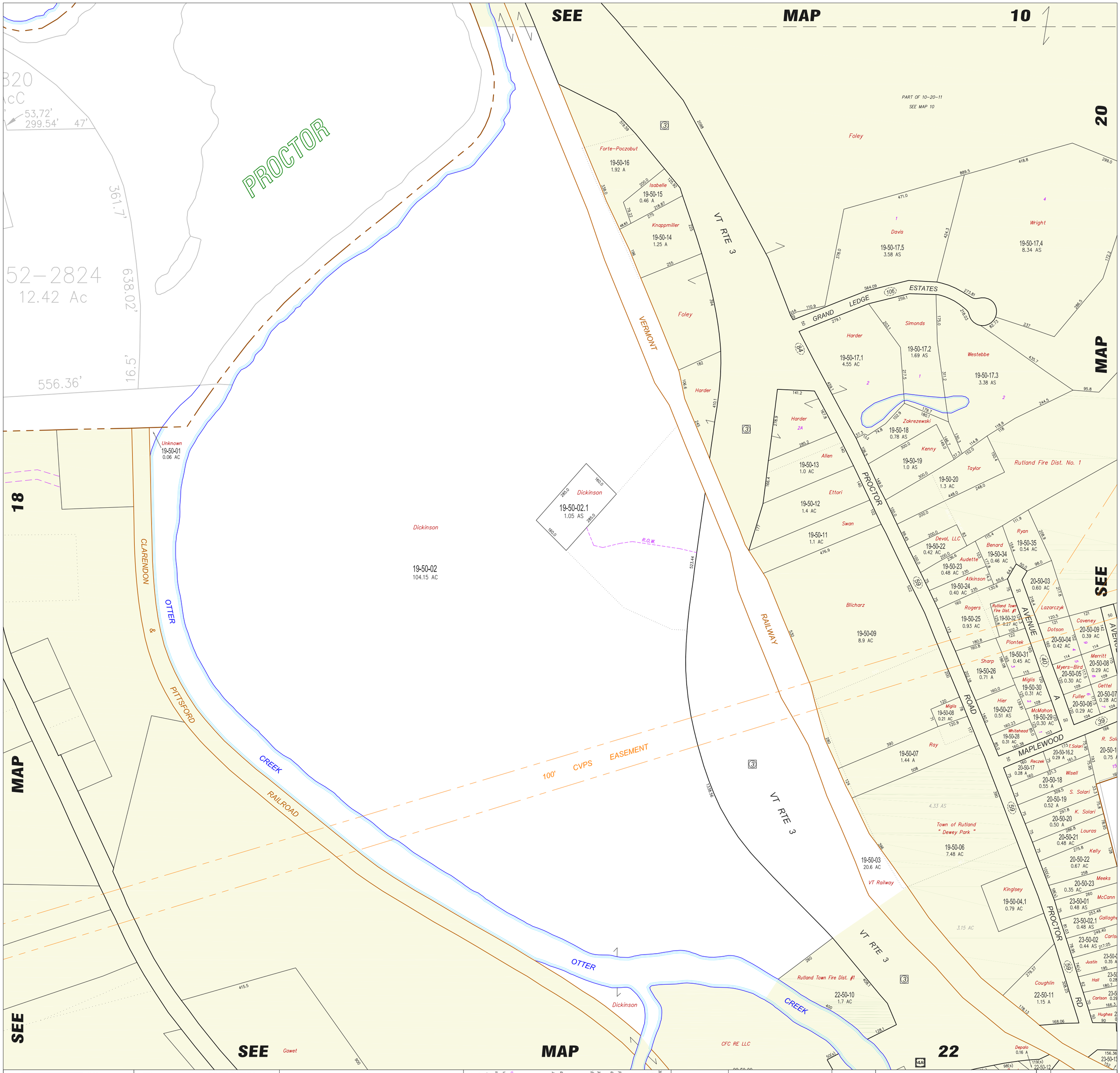

Digital Mapping Prepared By
RUSSELL GRAPHICS
2207 Hopeton Ave.
Raleigh, NC 27614
802-309-8200
www.imapvt.com

This is not a SURVEY...
This Map was prepared from Deeds & Surveys recorded in the Town Clerk's Office. The accuracy of this map is determined by the filed information. ALL INFORMATION IS SUBJECT TO CHANGE

Copyright 2016 Russell Graphics - All rights Reserved

This Map was prepared using AutoCad Map. All Data meets or exceeds specifications outlined in the Vermont Mapping Guidelines. This Map is the sole property of the Town. Any copy, Paper or Digital, shall not be given without permission from the Town.

LEGEND OF SYMBOLS
7-20-45 Parcel ID Number
500(s) Scaled Dimensions
450.15 Deed/Survey Dim.
Lot 23 Subdivision Lot No.
100 A Deed Acres
100.5 AC Computed Acres
100.25 AS Surveyed Acres
7 VT Rte 7
22 Town Rd Number
Property Line
Match Line
Deed Line
Town Line
Railroad Bndry.
Velco Easement
River as a Property Line
River thru Parcel
Rutland Town Land
Common Ownership Land Hook
Private R.O.W.

NORTH

0 50 150 250
Scale in Feet

Map Index
10
18 20
22 23

PROPERTY MAP OF
RUTLAND TOWN
VERMONT

April 2016

MAP 19

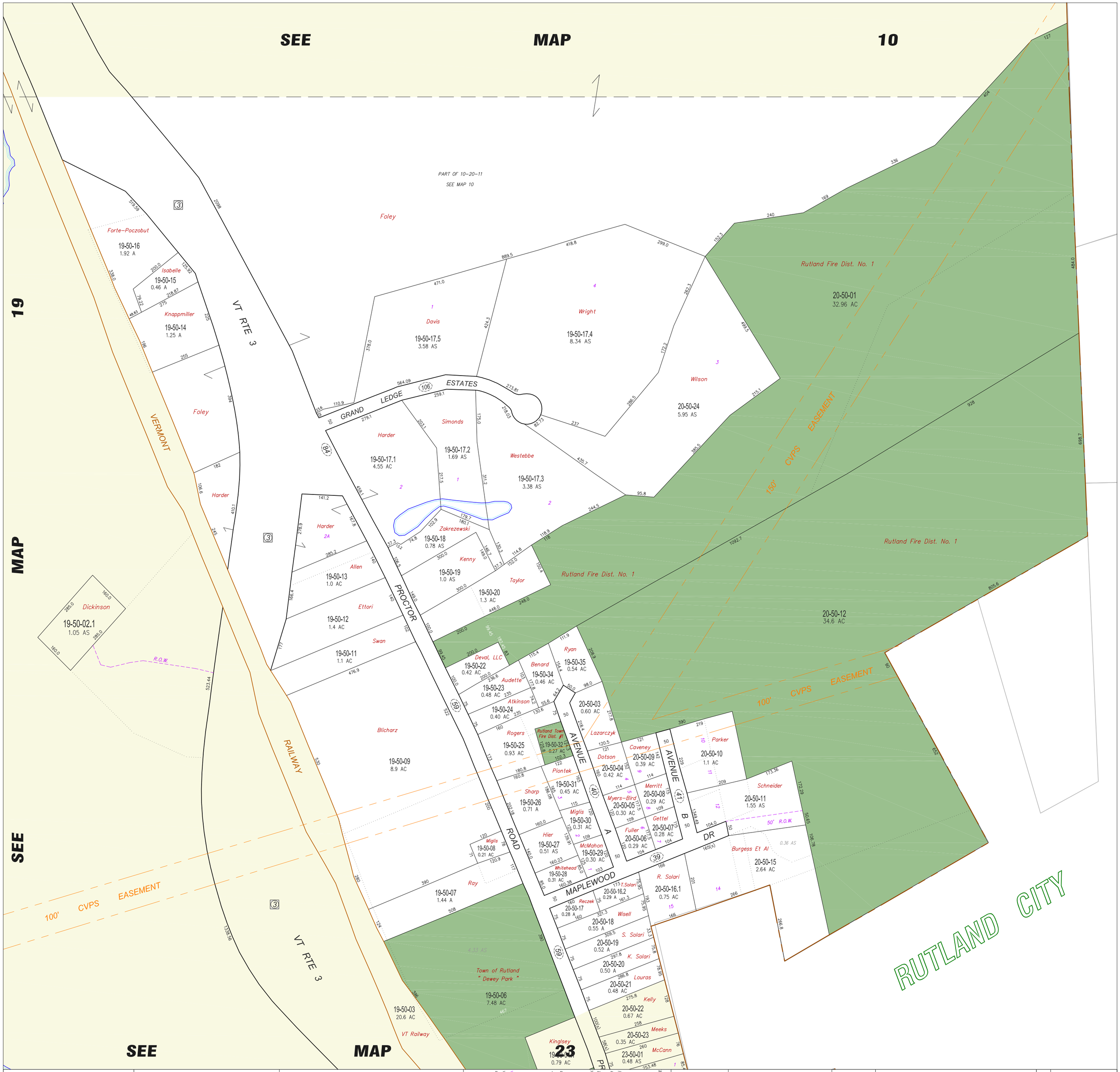

Digital Mapping Prepared By

RUSSELL GRAPHICS

2207 Hopeton Ave.
Raleigh, NC 27614
802-309-8200
www.imapvt.com

This is not a SURVEY...

This Map was prepared from Deeds & Surveys recorded in the Town Clerk's Office. The accuracy of this map is determined by the filed information. ALL INFORMATION IS SUBJECT TO CHANGE.

Copyright 2016 Russell Graphics - All rights Reserved

This Map was prepared using AutoCad Map. All Data meets or exceeds specifications outlined in the Vermont Mapping Guidelines. This Map is the sole property of the Town. Any copy, Paper or Digital, shall not be given without permission from the Town.

LEGEND OF SYMBOLS

- 7-20-45 Parcel ID Number
- 500(s) Scaled Dimensions
- 450.15 Deed/Survey Dim.
- Lot 23 Subdivision Lot No.
- 100 A Deed Acres
- 100.5 AC Computed Acres
- 100.25 AS Surveyed Acres
- 7 VT Rte 7
- 22 Town Rd Number
- Property Line
- Match Line
- Deed Line
- Town Line
- Railroad Bndry
- Velco Easement
- River as a Property Line
- River thru Parcel
- Rutland Town Land
- Common Ownership
- Land Hook
- Private R.O.W.

NORTH

0 50 150 250
Scale in Feet

Map Index

	10	
19		RUTLAND CITY
22	23	

PROPERTY MAP OF
RUTLAND TOWN
VERMONT

April 2016

MAP 20

Digital Mapping Prepared By
RUSSELL GRAPHICS
2207 Hopeton Ave.
Raleigh, NC 27614
802-309-8200
www.imapvt.com

This is not a SURVEY...
This Map was prepared from Deeds & Surveys recorded in the Town Clerk's Office. The accuracy of this map is determined by the filed information. ALL INFORMATION IS SUBJECT TO CHANGE

Copyright 2016 Russell Graphics - All rights Reserved

This Map was prepared using AutoCad Map. All Data meets or exceeds specifications outlined in the Vermont Mapping Guidelines. This Map is the sole property of the Town. Any copy, Paper or Digital, shall not be given without permission from the Town.

LEGEND OF SYMBOLS
7-20-45 Parcel ID Number
500'(6) Scaled Dimensions
450.15 Deed/Survey Dim.
Lot 23 Subdivision Lot No.
100 A Deed Acres
100.5 AC Computed Acres
100.25 AS Surveyed Acres
7 VT Rte 7
22 Town Rd Number
Property Line
Match Line
Deed Line
Town Line
Railroad Bridge
Velo Easement
River as a Property Line
River thru Parcel
Rutland Town Land
Common Ownership Land Hook
Private R.O.W.

NORTH

0 50 150 250
Scale in Feet

Map Index
16 17
RUTLAND CITY 24 MENDON

PROPERTY MAP OF
RUTLAND TOWN
VERMONT

April 2016

MAP 21

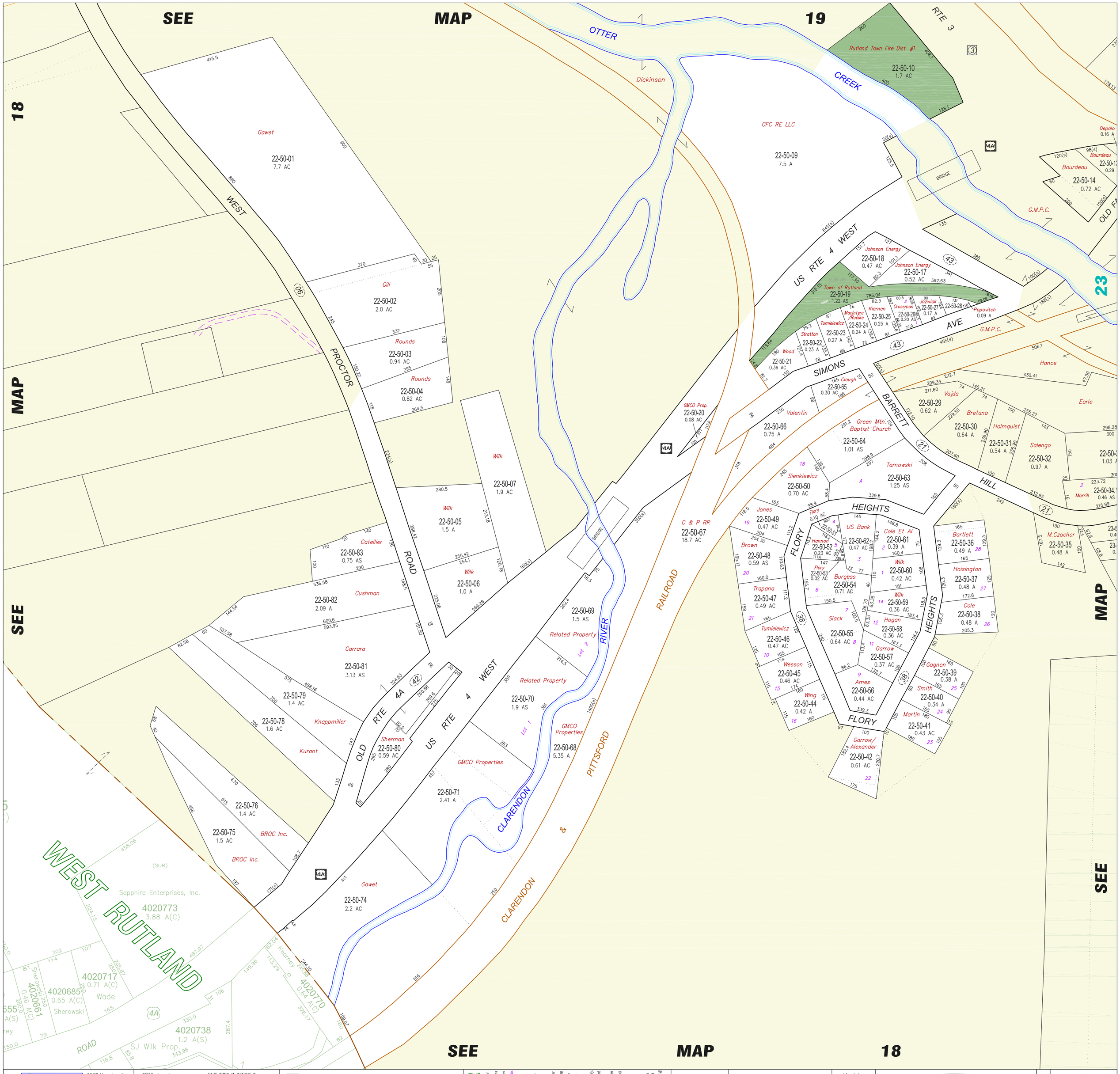

Digital Mapping Prepared By
2207 Hopeton Ave.
Raleigh, NC 27614
802-309-8200
www.imapvt.com
RUSSELL GRAPHICS

This is not a SURVEY...
This Map was prepared from Deeds & Surveys recorded in the Town Clerk's Office. The accuracy of this map is determined by the filed information. ALL INFORMATION IS SUBJECT TO CHANGE.
Copyright 2016 Russell Graphics - All rights Reserved

This Map was prepared using AutoCad Map. All Data meets or exceeds specifications outlined in the Vermont Mapping Guidelines. This Map is the sole property of the Town. Any copy, Paper or Digital, shall not be given without permission from the Town.

LEGEND OF SYMBOLS
7-20-45 Parcel ID Number
500(s) Scaled Dimensions
450.15 Deed/Survey Dim.
Lot 23 Subdivision Lot No.
100 A Deed Acres
100.5 AC Computed Acres
100.25 AS Surveyed Acres
VT Rte 7
Town Rd Number
Property Line
Match Line
Deed Line
Town Line
Railroad Bndry.
Velco Easement
River as a Property Line
River thru Parcel
Rutland Town Land
Common Ownership Land Hook
Private R.O.W.

NORTH

0 50 150 250
Scale in Feet

Map Index
19 20
23
18 26

PROPERTY MAP OF
RUTLAND TOWN
VERMONT

April 2016
MAP 22

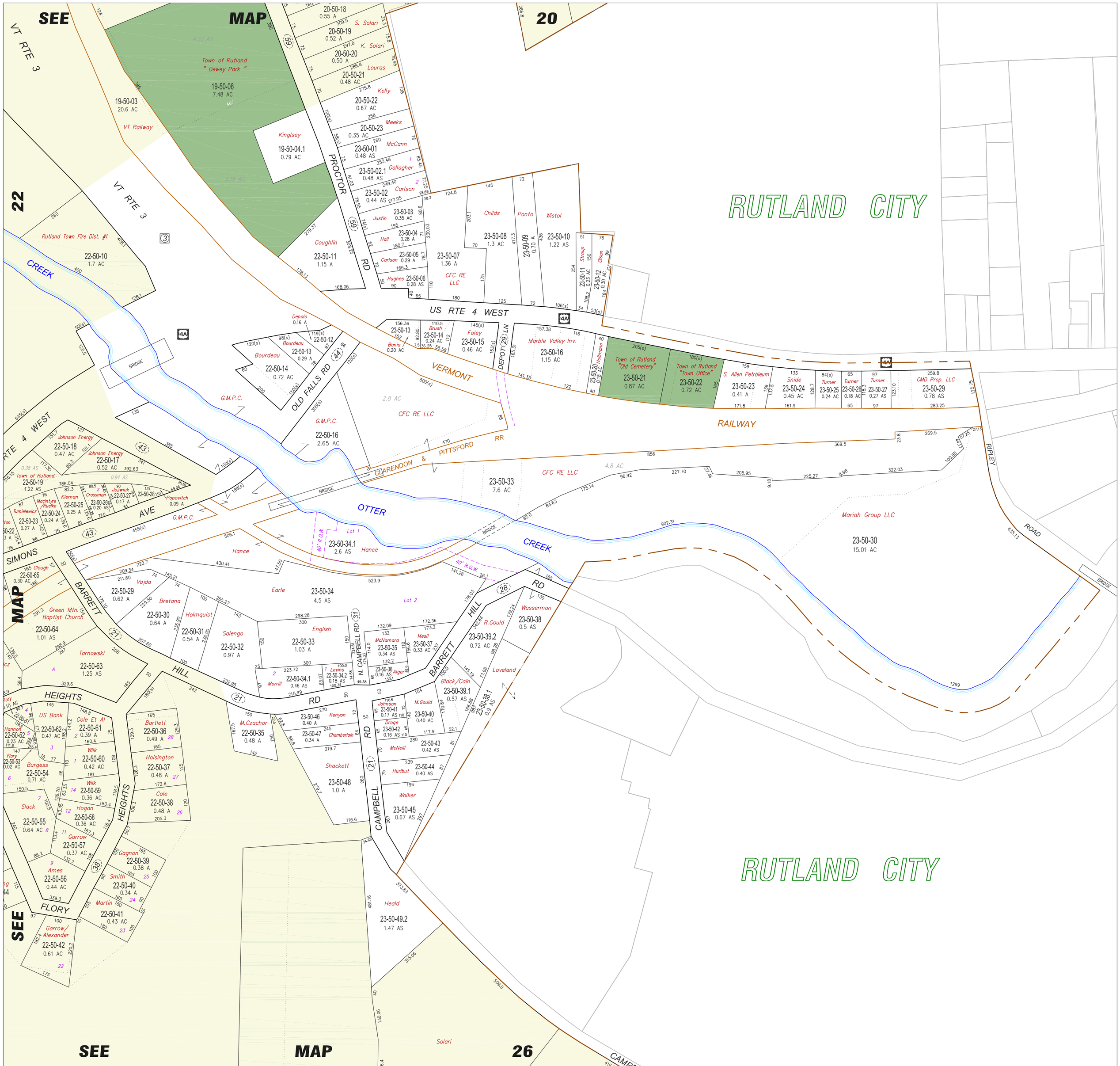

Digital Mapping Prepared By
RUSSELL GRAPHICS
2207 Hopeton Ave.
Raleigh, NC 27614
802-309-8200
www.imapvt.com

This is not a SURVEY...

This Map was prepared from Deeds & Surveys recorded in the Town Clerk's Office. The accuracy of this map is determined by the filed information. ALL INFORMATION IS SUBJECT TO CHANGE.

Copyright 2016 Russell Graphics - All rights Reserved

This Map was prepared using AutoCad Map. All Data meets or exceeds specifications outlined in the Vermont Mapping Guidelines. This Map is the sole property of the Town. Any copy, Paper or Digital, shall not be given without permission from the Town.

LEGEND OF SYMBOLS

7-20-45 Parcel ID Number
500(s) Scaled Dimensions
490.15 Deed/Survey Dim.
Lot 23 Subdivision Lot No.
100 A. Deed Acres
100.5 AC Computed Acres
100.25 AS Surveyed Acres
7 VT Rte 7
22 Town Rd Number
Property Line
Match Line
Deed Line
Town Line
Railroad Bndry.
Velco Easement
River as a Property Line
River thru Parcel
Rutland Town Land
Common Ownership Land Hook
Private R.O.W.

NORTH

0 50 150 250
Scale in Feet

Map Index

19	20	RUTLAND CITY
22		
18	26	

PROPERTY MAP OF
RUTLAND TOWN
VERMONT

April 2016

MAP 23

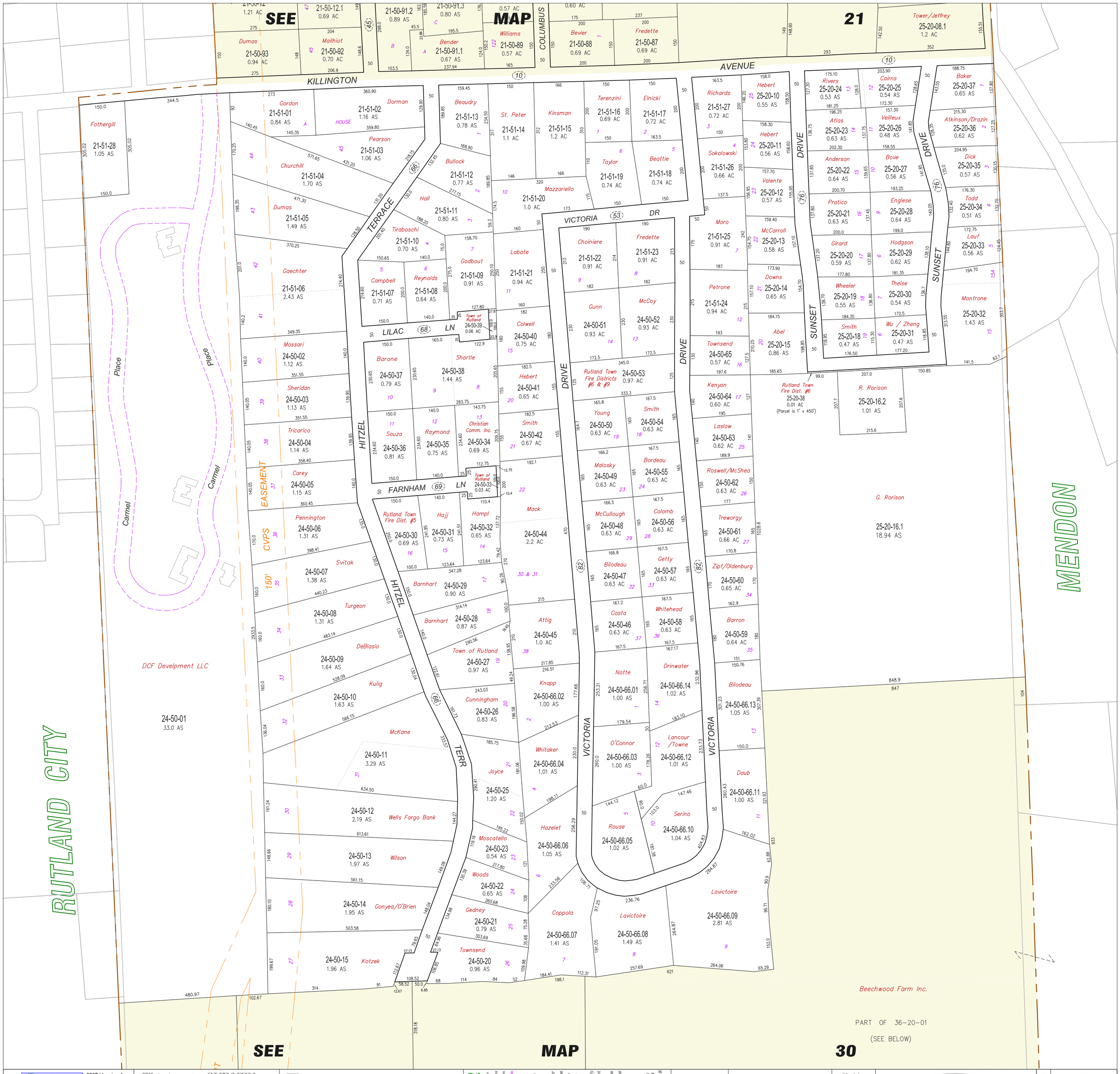

Digital Mapping Prepared By
RUSSELL GRAPHICS
2207 Hopeton Ave.
Raleigh, NC 27614
802-309-8200
www.imapvt.com

This is not a SURVEY...
This Map was prepared from Deeds & Surveys recorded in the Town Clerk's Office. The accuracy of this map is determined by the filed information. ALL INFORMATION IS SUBJECT TO CHANGE
Copyright 2016 Russell Graphics - All rights Reserved

This Map was prepared using AutoCad Map. All Data meets or exceeds specifications outlined in the Vermont Mapping Guidelines. This Map is the sole property of the Town. Any copy, Paper or Digital, shall not be given without permission from the Town.

LEGEND OF SYMBOLS
7-20-45 Parcel ID Number
500(e) Scaled Dimensions
450.15 Deed/Survey Dim.
Lot 23 Subdivision Lot No.
100 A Deed Acres
100.5 AC Computed Acres
100.25 AS Surveyed Acres
7 VT Rte 7
(22) Town Rd Number
Property Line
Match Line
Deed Line
Town Line
Railroad Bndy.
Velco Easement
River as a Property Line
River thru Parcel
Rutland Town Land
Common Ownership Land Hook
Private R.O.W.

NORTH

0 50 150 250
Scale in Feet

Map Index
RUTLAND CITY 21
30 MENDON

PROPERTY MAP OF
RUTLAND TOWN
VERMONT

April 2016

MAP 24

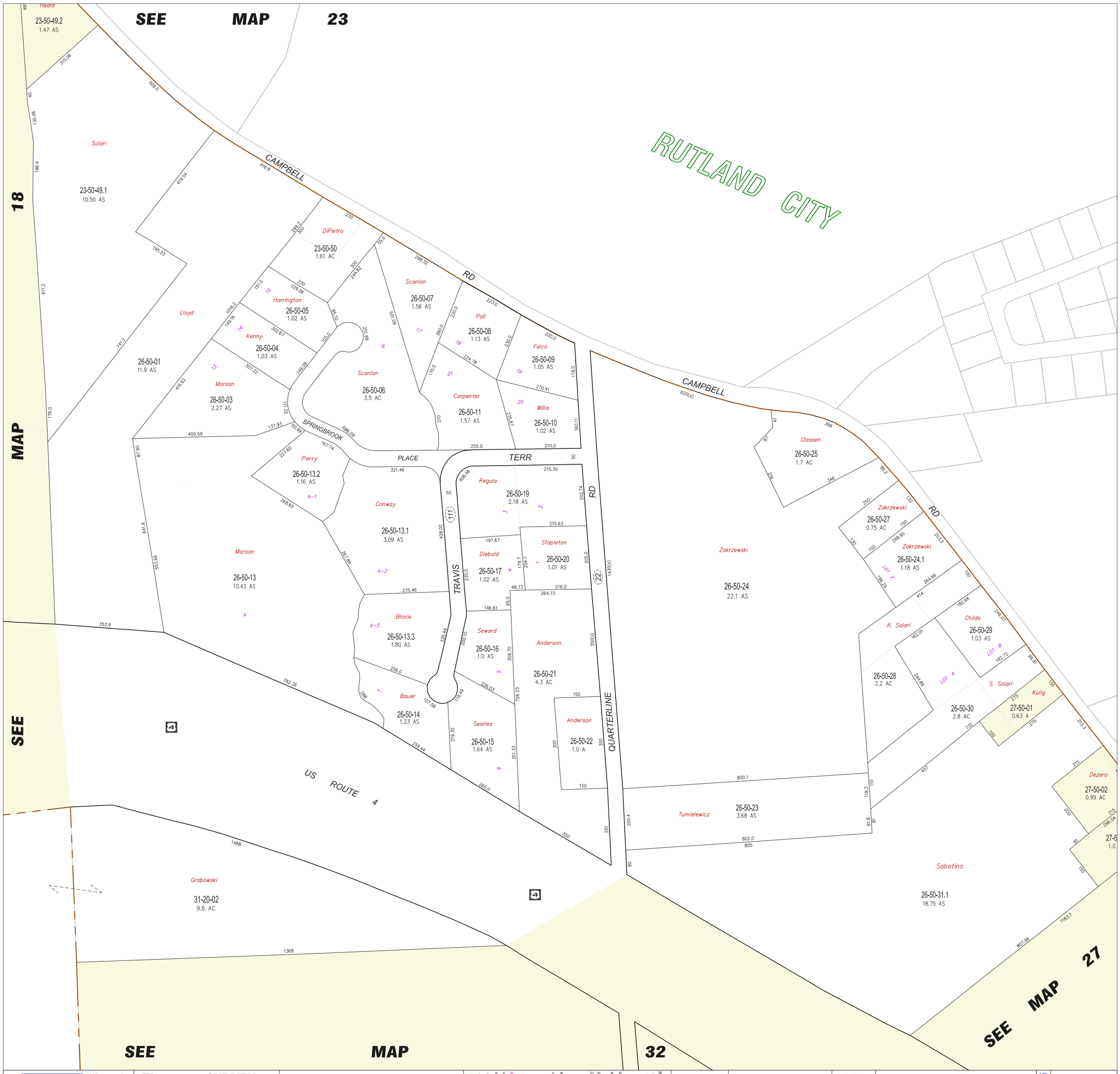

Digital Mapping Prepared By
RUSSELL GRAPHICS
2207 Hopeton Ave.
Raleigh, NC 27614
802-309-8200
www.imapvt.com

This is not a SURVEY...
This Map was prepared from Deeds & Surveys recorded in the Town Clerk's Office. The accuracy of this map is determined by the filed information. ALL INFORMATION IS SUBJECT TO CHANGE
Copyright 2016 Russell Graphics - All rights Reserved

This Map was prepared using AutoCad Map. All Data meets or exceeds specifications outlined in the Vermont Mapping Guidelines. This Map is the sole property of the Town. Any copy, Paper or Digital, shall not be given without permission from the Town.

LEGEND OF SYMBOLS
7-20-45 Parcel ID Number
500(s) Scaled Dimensions
450.15 Deed/Survey Dim.
Lot 23 Subdivision Lot No.
100 A Deed Acres
100.5 AC Computed Acres
100.25 AS Surveyed Acres
7 VT Rte 7
22 Town Rd Number
Property Line
Match Line
Deed Line
Town Line
Railroad Bridge
Veco Easement
River as a Property Line
River thru Parcel
Rutland Town Land
Common Ownership
Land Hook
Private R.O.W.

NORTH

0 50 150 250
Scale in Feet

Map Index
22 23
18 27
32

PROPERTY MAP OF
RUTLAND TOWN
VERMONT

April 2016

MAP 26

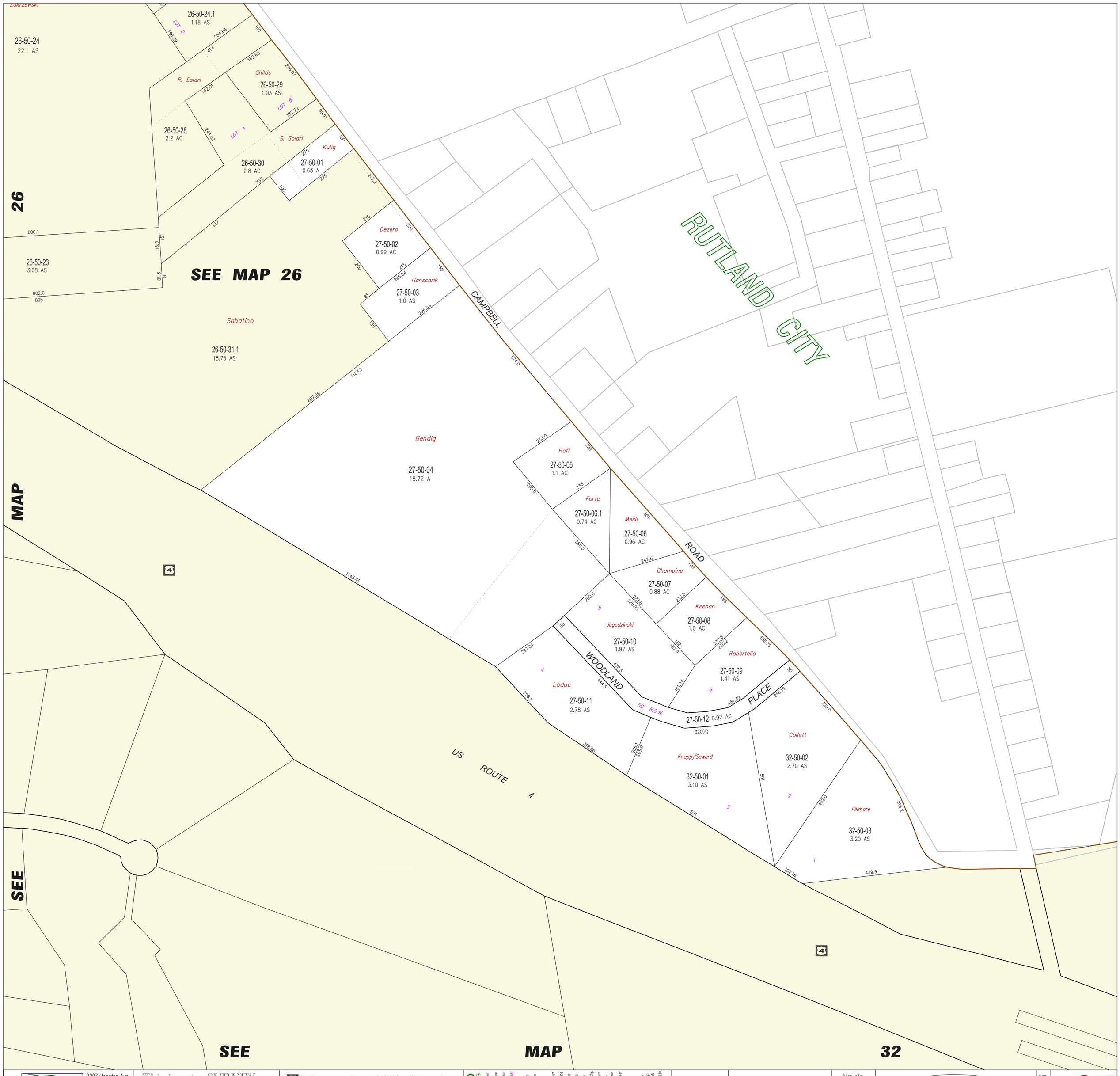

Digital Mapping Prepared By

RUSSELL GRAPHICS

2207 Hopeton Ave.
Raleigh, NC 27614
802-309-8200
www.imapvt.com

This is not a SURVEY...

This Map was prepared from Deeds & Surveys recorded in the Town Clerk's Office. The accuracy of this map is determined by the filed information. ALL INFORMATION IS SUBJECT TO CHANGE

Copyright 2016 Russell Graphics - All rights Reserved

This Map was prepared using AutoCad Map. All Data meets or exceeds specifications outlined in the Vermont Mapping Guidelines. This Map is the sole property of the Town. Any copy, Paper or Digital, shall not be given without permission from the Town.

LEGEND OF SYMBOLS

7-20-45 Parcel ID Number
500(s) Scaled Dimensions
450.15 Deed/Survey Dim.
Lot 23 Subdivision Lot No.
100 A. Deed Acres
100.5 AC. Computed Acres
100.25 AS. Surveyed Acres
7 VT Rte 7
(22) Town Rd Number
Property Line
Match Line
Deed Line
Town Line
Railroad Bndry.
Velco Easement
River as a Property Line
River thru Parcel
Rutland Town Land
Common Ownership
Land Hook
R.O.W.
Private R.O.W.

NORTH

0 50 150 250
Scale in Feet

Map Index

23	RUTLAND	
26		CITY
32		33

PROPERTY MAP OF
RUTLAND TOWN
VERMONT

April 2016

MAP 27

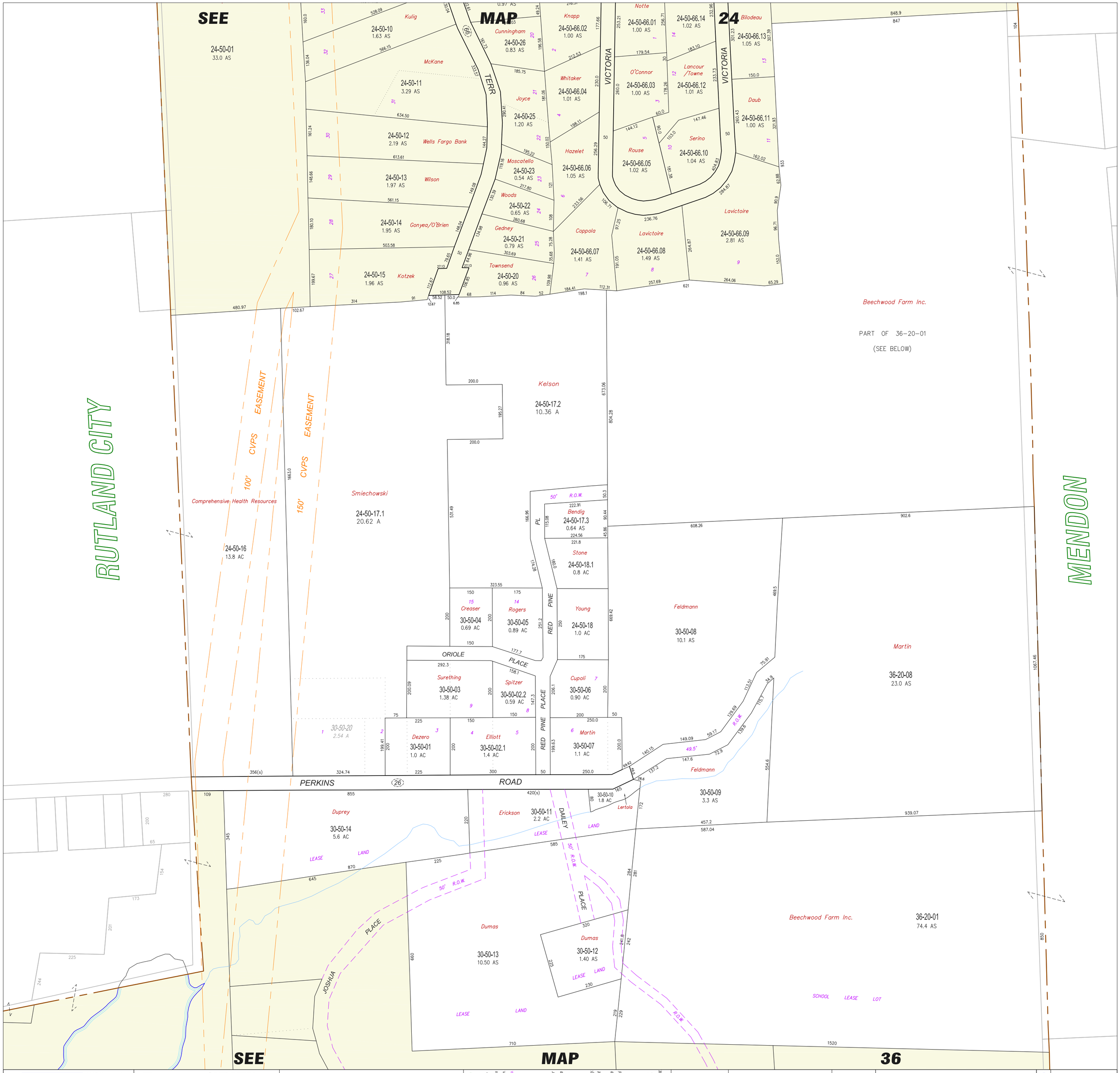

Digital Mapping Prepared By
RUSSELL GRAPHICS
2207 Hopeton Ave.
Raleigh, NC 27614
802-309-8200
www.imapvt.com

This is not a SURVEY...
This Map was prepared from Deeds & Surveys recorded in the Town Clerk's Office. The accuracy of this map is determined by the filed information. ALL INFORMATION IS SUBJECT TO CHANGE.
Copyright 2016 Russell Graphics - All rights Reserved

This Map was prepared using AutoCad Map. All Data meets or exceeds specifications outlined in the Vermont Mapping Guidelines. This Map is the sole property of the Town. Any copy, Paper or Digital, shall not be given without permission from the Town.

LEGEND OF SYMBOLS
7-20-45 Parcel ID Number
500(k) Scaled Dimensions
450.15 Deed/Survey Dim.
Lot 23 Subdivision Lot No.
100 A. Deed Acres
100.5 AC Computed Acres
100.25 AS Surveyed Acres
7 VT Rte 7
(22) Town Rd Number
Property Line
Match Line
Deed Line
Town Line
Railroad Bridge
Velco Easement
River as a Property Line
River thru Parcel
Rutland Town Land
Common Ownership Land Hook
Private R.O.W.

NORTH

0 50 150 250
Scale in Feet

Map Index
RUTLAND CITY 24 MENDON
35 36

PROPERTY MAP OF
RUTLAND TOWN
VERMONT

April 2016

MAP 30

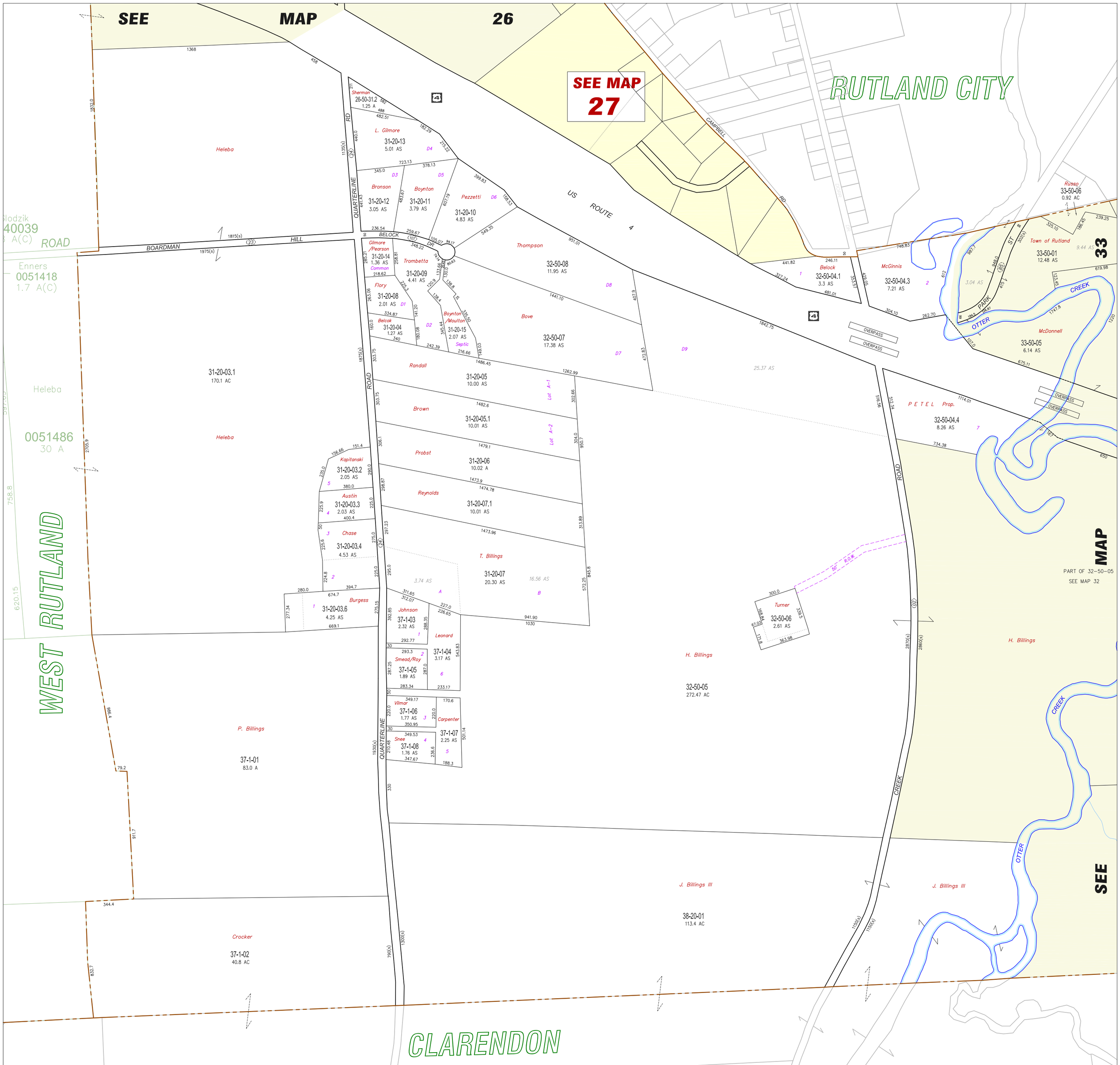

Digital Mapping Prepared By

RUSSELL GRAPHICS

2207 Hopeton Ave.
Raleigh, NC 27614
802-309-8200
www.imapvt.com

This is not a SURVEY...

This Map was prepared from Deeds & Surveys recorded in the Town Clerk's Office. The accuracy of this map is determined by the filed information. ALL INFORMATION IS SUBJECT TO CHANGE

Copyright 2016 Russell Graphics - All rights Reserved

This Map was prepared using AutoCad Map. All Data meets or exceeds specifications outlined in the Vermont Mapping Guidelines. This Map is the sole property of the Town. Any copy, Paper or Digital, shall not be given without permission from the Town.

LEGEND OF SYMBOLS

- 7-20-45 Parcel ID Number
- 500(s) Scaled Dimensions
- 450.15 Deed/Survey Dim.
- Lot 23 Subdivision Lot No.
- 100 A Deed Acres
- 100.5 AC Computed Acres
- 100.25 AS Surveyed Acres
- 7 VT Rte 7
- 22 Town Rd Number
- Property Line
- Match Line
- Deed Line
- Town Line
- Railroad Bndry.
- Velco Easement
- River as a Property Line
- River thru Parcel
- Rutland Town Land
- Common Ownership
- Land Hook
- Private R.O.W.

NORTH

0 100 300 500
Scale in Feet

Map Index

W RUTLAND	26
	33
CLARENDON	

PROPERTY MAP OF
RUTLAND TOWN
VERMONT

April 2016

MAP 32

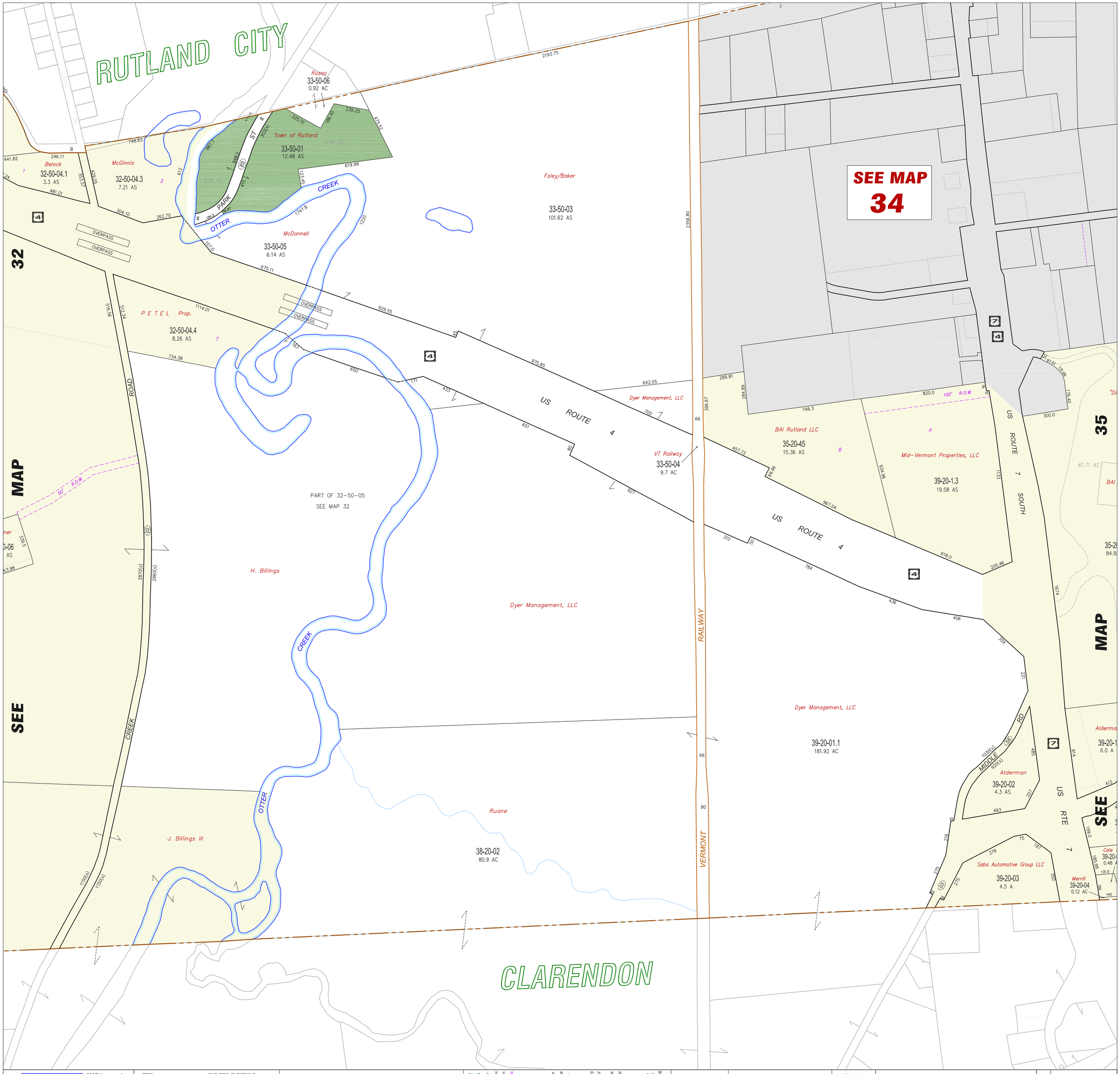

Digital Mapping Prepared By

RUSSELL GRAPHICS

2207 Hopeton Ave.
Raleigh, NC 27614
802-309-8200
www.imapvt.com

This is not a SURVEY...

This Map was prepared from Deeds & Surveys recorded in the Town Clerk's Office. The accuracy of this map is determined by the filed information. ALL INFORMATION IS SUBJECT TO CHANGE.

Copyright 2016 Russell Graphics - All rights Reserved

This Map was prepared using AutoCad Map. All Data meets or exceeds specifications outlined in the Vermont Mapping Guidelines. This Map is the sole property of the Town. Any copy, Paper or Digital, shall not be given without permission from the Town.

LEGEND OF SYMBOLS

- 7-20-45 Parcel ID Number
- 500(s) Scaled Dimensions
- 450.15 Deed/Survey Dim.
- Lot 23 Subdivision Lot No.
- 100 A Deed Acres
- 100.5 AC Computed Acres
- 100.25 AS Surveyed Acres
- VT Rte 7
- (22) Town Rd Number
- Property Line
- Match Line
- Deed Line
- Town Line
- Railroad Bndry.
- Velco Easement
- River as a Property Line
- River thru Parcel
- Rutland Town Land
- Common Ownership
- Land Hook
- Private R.O.W.

NORTH

0 100 300 500
Scale in Feet

Map Index

RUTLAND CITY	
32	35
CLARENDON	

PROPERTY MAP OF
RUTLAND TOWN
VERMONT

April 2016

MAP 33

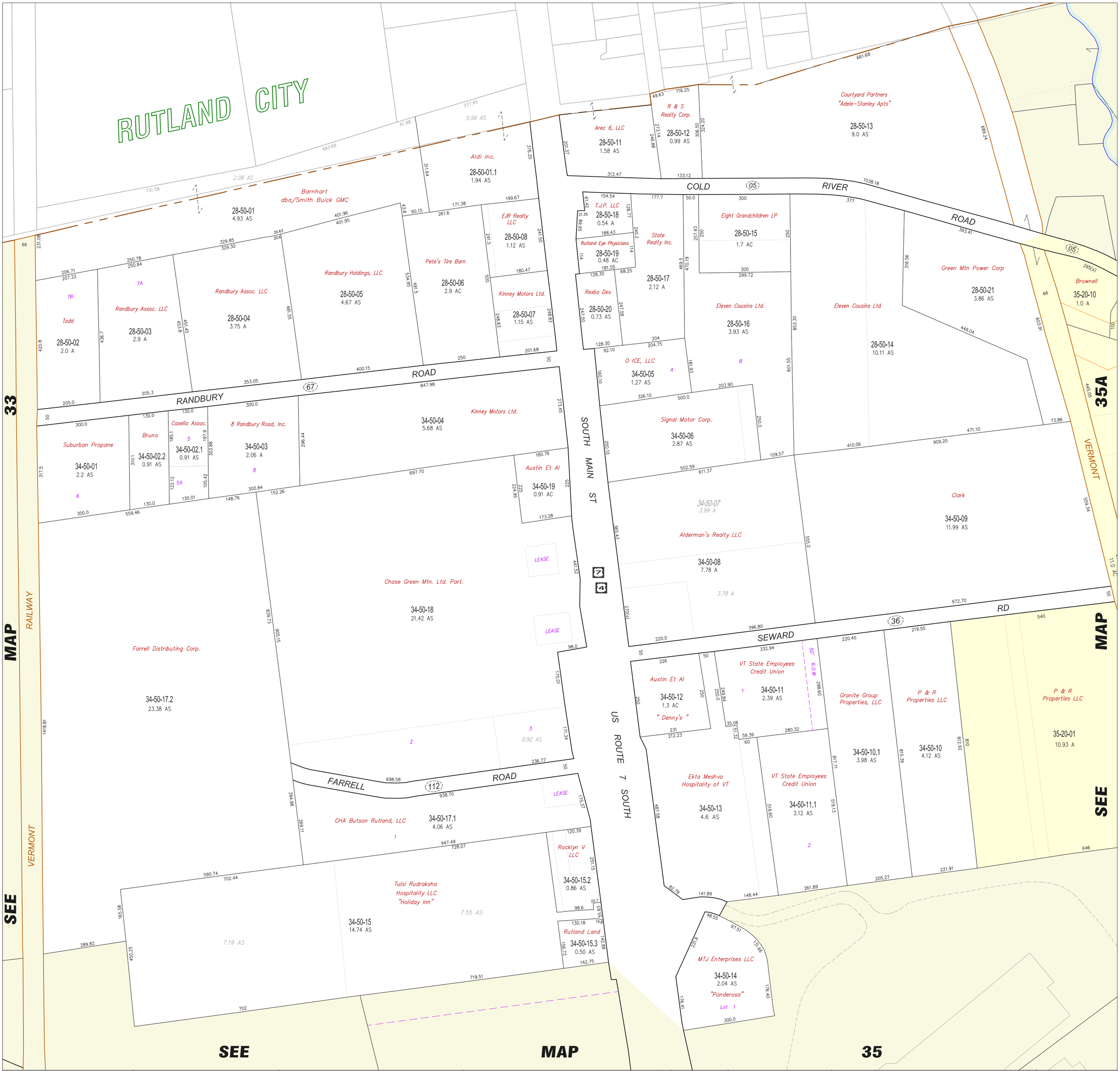

Digital Mapping Prepared By
RUSSELL GRAPHICS
2207 Hopeton Ave.
Raleigh, NC 27614
802-309-8200
www.imapvt.com

This is not a SURVEY...
This Map was prepared from Deeds & Surveys recorded in the Town Clerk's Office. The accuracy of this map is determined by the filed information. ALL INFORMATION IS SUBJECT TO CHANGE
Copyright 2016 Russell Graphics - All rights Reserved

This Map was prepared using AutoCad Map. All Data meets or exceeds specifications outlined in the Vermont Mapping Guidelines. This Map is the sole property of the Town. Any copy, Paper or Digital, shall not be given without permission from the Town.

LEGEND OF SYMBOLS
7-20-45 Parcel ID Number
500(s) Scaled Dimensions
450.15 Deed/Survey Dim.
Lot 23 Subdivision Lot No.
100 A. Deed Acres
100.5 AC. Computed Acres
100.25 AS Surveyed Acres
7 VT Rte 7
22 Town Rd Number
Property Line
Match Line
Deed Line
Town Line
Railroad Bndry.
Velco Easement
River as a Property Line
River Thru Parcel
Rutland Town Land
Common Ownership
Land Hook
Private R.O.W.
100ft

NORTH

0 50 150 250
Scale in Feet

Map Index
RUTLAND CITY
33 35A
35

PROPERTY MAP OF
RUTLAND TOWN
VERMONT

April 2016

MAP 34

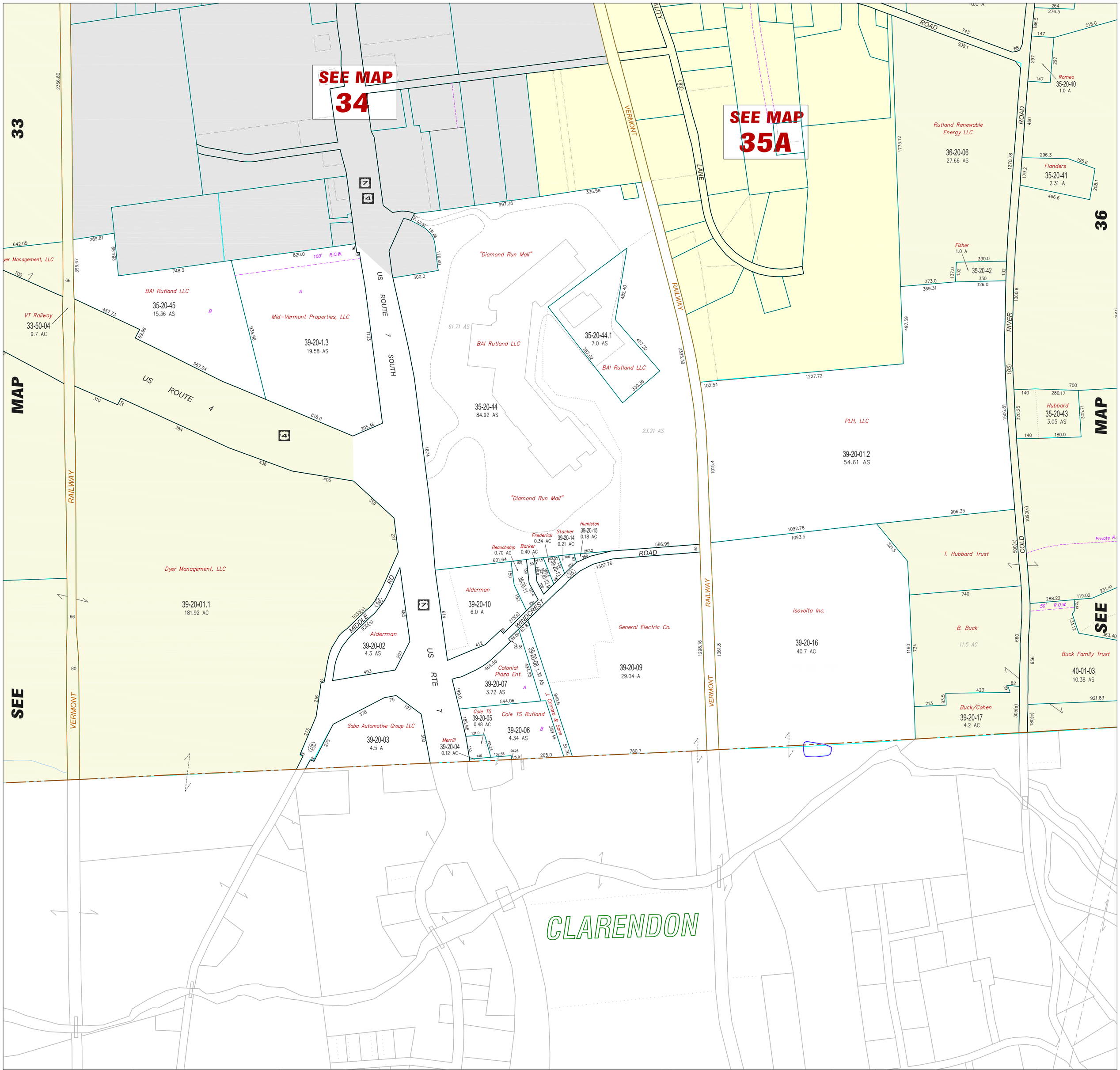

Digital Mapping Prepared By
RUSSELL GRAPHICS
2207 Hopeton Ave.
Raleigh, NC 27614
802-309-8200
www.imapvt.com

This is not a SURVEY...
This Map was prepared from Deeds & Surveys recorded in the Town Clerk's Office. The accuracy of this map is determined by the filed information. ALL INFORMATION IS SUBJECT TO CHANGE.
Copyright 2016 Russell Graphics - All rights Reserved

This Map was prepared using AutoCad Map. All Data meets or exceeds specifications outlined in the Vermont Mapping Guidelines. This Map is the sole property of the Town. Any copy, Paper or Digital, shall not be given without permission from the Town.

LEGEND OF SYMBOLS
7-20-45 Parcel ID Number
500(s) Scaled Dimensions
450.15 Deed/Survey Dim.
Lot 23 Subdivision Lot No.
100 A Deed Acres
100.5 AC Computed Acres
100.25 AS Surveyed Acres
7 VT Rte 7
(22) Town Rd Number
Property Line
Match Line
Deed Line
Town Line
Railroad Bndry.
Velco Easement
River as a Property Line
River thru Parcel
Rutland Town Land
Common Ownership
Land Hook
Private R.O.W.

NORTH

0 100 300 500
Scale in Feet

Map Index
34 35A 30
33 36
CLARENDON

PROPERTY MAP OF
RUTLAND TOWN
VERMONT

April 2016

MAP 35

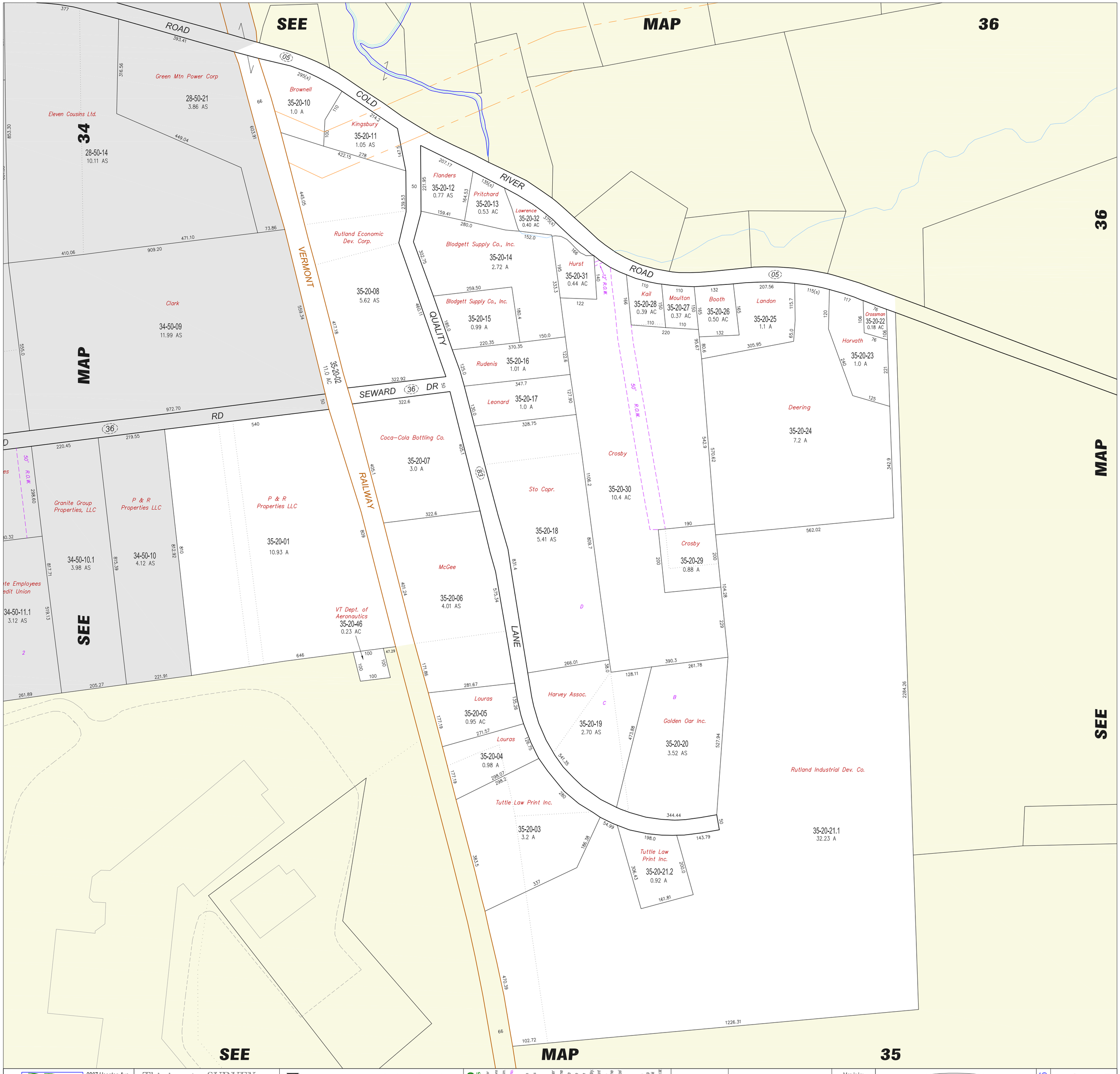

Digital Mapping Prepared By
2207 Hopeton Ave.
Raleigh, NC 27614
802-309-8200
www.imapvt.com
RUSSELL GRAPHICS

This is not a SURVEY...
This Map was prepared from Deeds & Surveys recorded in the Town Clerk's Office. The accuracy of this map is determined by the filed information. ALL INFORMATION IS SUBJECT TO CHANGE

Copyright 2016 Russell Graphics - All rights Reserved

This Map was prepared using AutoCad Map. All Data meets or exceeds specifications outlined in the Vermont Mapping Guidelines. This Map is the sole property of the Town. Any copy, Paper or Digital, shall not be given without permission from the Town.

LEGEND OF SYMBOLS
7-20-45 Parcel ID Number
500(s) Scaled Dimensions
450.15 Deed/Survey Dim.
Lot 23 Subdivision Lot No.
100 A Deed Acres
100.5 AC Computed Acres
100.25 AS Surveyed Acres
7 VT Rte 7
22 Town Rd Number
Property Line
Match Line
Deed Line
Town Line
Railroad Bndry.
Veloc Easement
River as a Property Line
River thru Parcel
Rutland Town Land
Common Ownership Land Hook
Private R.O.W.

NORTH

0 50 150 250
Scale in Feet

Map Index
36
34
35

PROPERTY MAP OF
RUTLAND TOWN
VERMONT

April 2016
MAP 35A

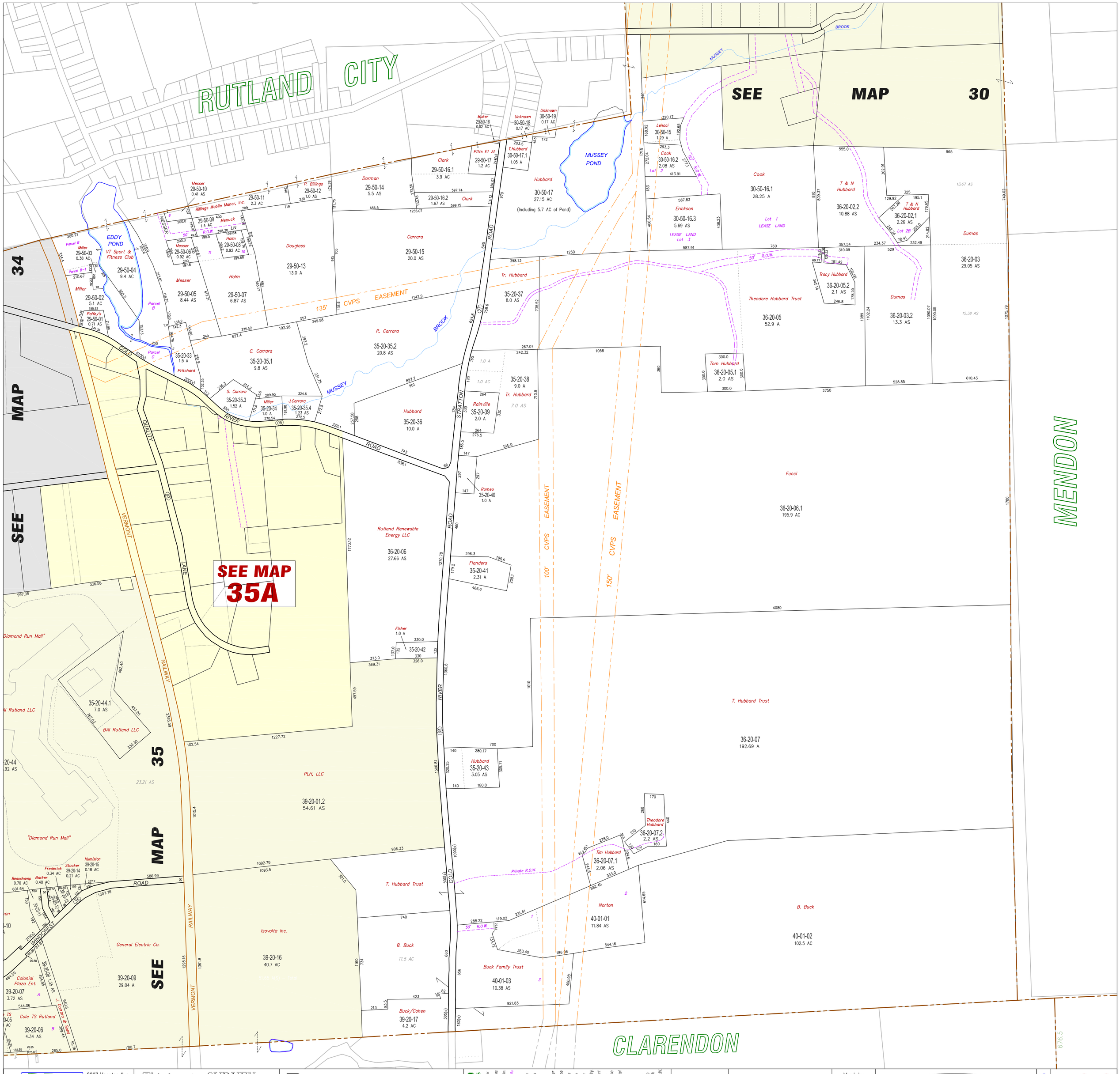

Digital Mapping Prepared By
RUSSELL GRAPHICS
2207 Hopeton Ave.
Raleigh, NC 27614
802-309-8200
www.imapvt.com

This is not a SURVEY...
This Map was prepared from Deeds & Surveys recorded in the Town Clerk's Office. The accuracy of this map is determined by the filed information. ALL INFORMATION IS SUBJECT TO CHANGE.
Copyright 2016 Russell Graphics - All rights Reserved

This Map was prepared using AutoCad Map. All Data meets or exceeds specifications outlined in the Vermont Mapping Guidelines. This Map is the sole property of the Town. Any copy, Paper or Digital, shall not be given without permission from the Town.

LEGEND OF SYMBOLS

- 7-20-45 Parcel ID Number
- 500(e) Scaled Dimensions
- 450.15 Deed/Survey Dim.
- Lot 23 Subdivision Lot No.
- 100 A Deed Acres
- 100.5 AC Computed Acres
- 100.25 AS Surveyed Acres
- 7 VT Rte 7
- (22) Town Rd Number
- Property Line
- Match Line
- Deed Line
- Town Line
- Railroad Bndry.
- Velco Easement
- River as a Property Line
- River thru Parcel
- Rutland Town Land
- Common Ownership Land Book
- Private R.O.W.

NORTH

0 100 300 500
Scale in Feet

Map Index
30 MENDON
35 CLARENDON

PROPERTY MAP OF
RUTLAND TOWN
VERMONT

April 2016

MAP 36